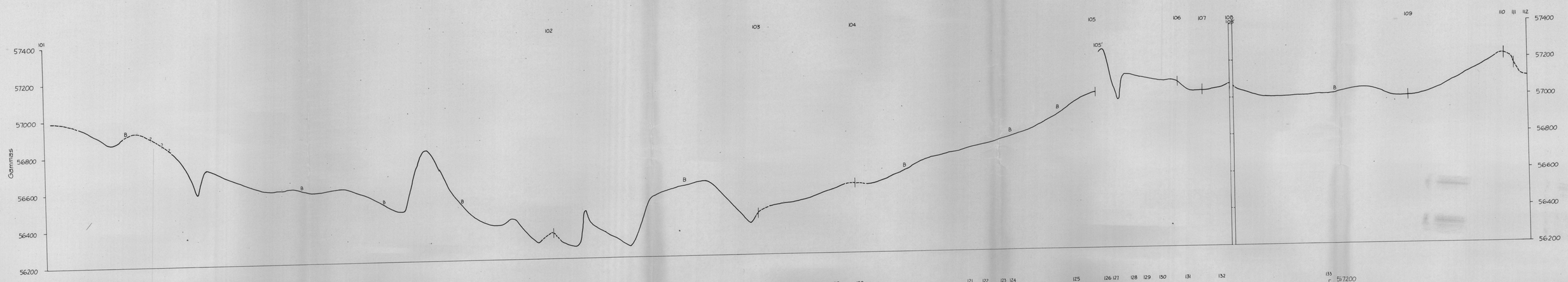

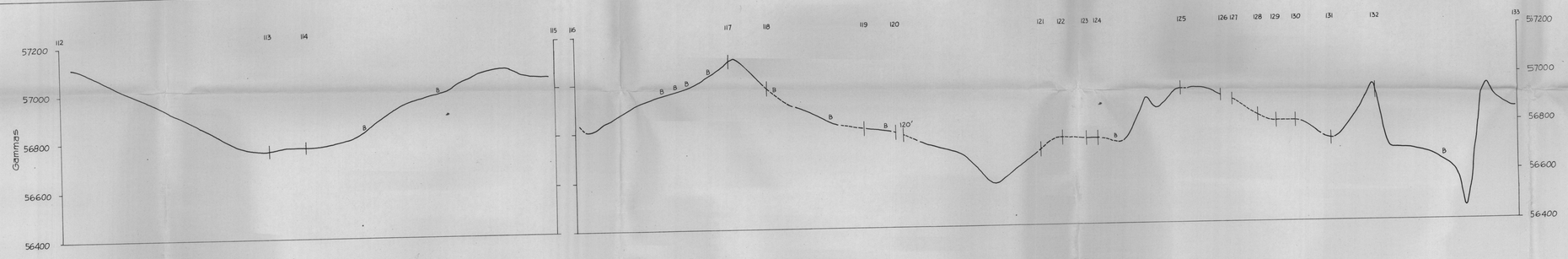



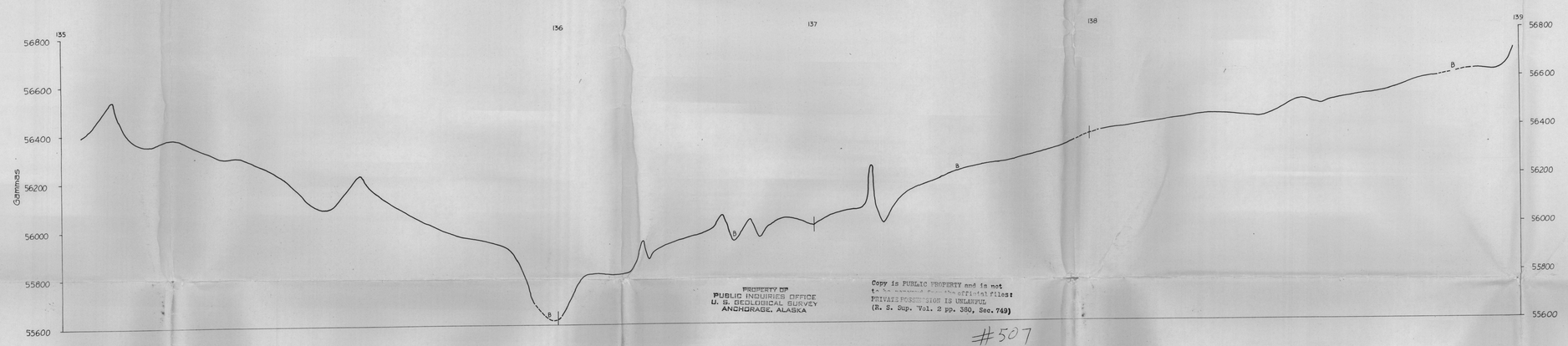

PROPERTY OF
PUBLIC INQUIRIES OFFICE
U. S. GEOLOGICAL SURVEY
ANCHORAGE, ALASKA

Copy is PUBLIC PROPERTY and is not to be removed from the official files:
PRIVATE POSSESSION IS UNLAWFUL
(R. S. Sup. Vol. 2 pp. 380, Sec. 749)

#507

Chukchi Sea seismic reflection and magnetic profiles, 1971, between northern Alaska and Herald Island by Arthur Grantz, W.F. Hanna and S.L. Wallace

TOTAL-INTENSITY MAGNETIC PROFILES
CHUKCHI SEA, 1971

Horizontal scale approximately 1:1,000,000

0 10 20 30 40 50 100 Statute Miles
0 10 20 30 40 50 60 70 80 160 Kilometers

1972

Profiles are adjusted for diurnal variation. International Geomagnetic Reference Field has not been subtracted from adjusted data.

Numbers on profiles indicate profile end points. "B" indicates change in course within an individual track line.

Profiles released without editorial and Technical review for conformity to U.S. Geological Survey standards