

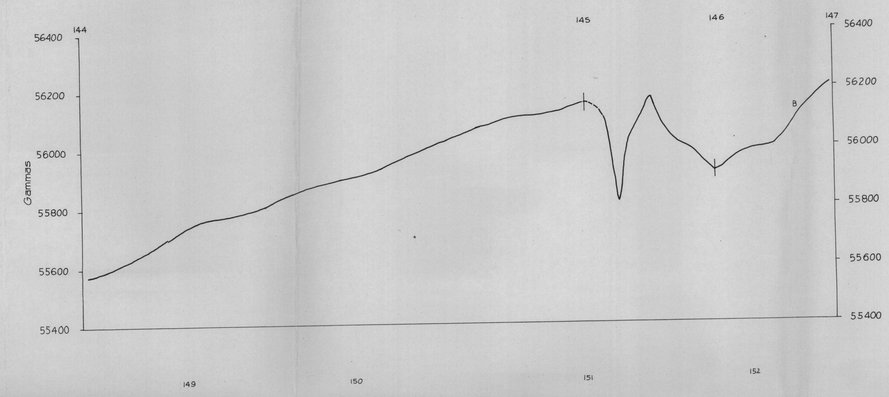



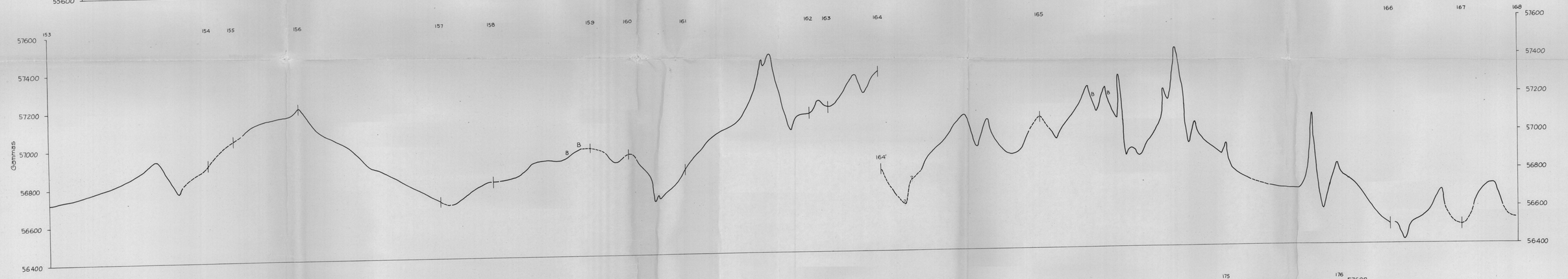

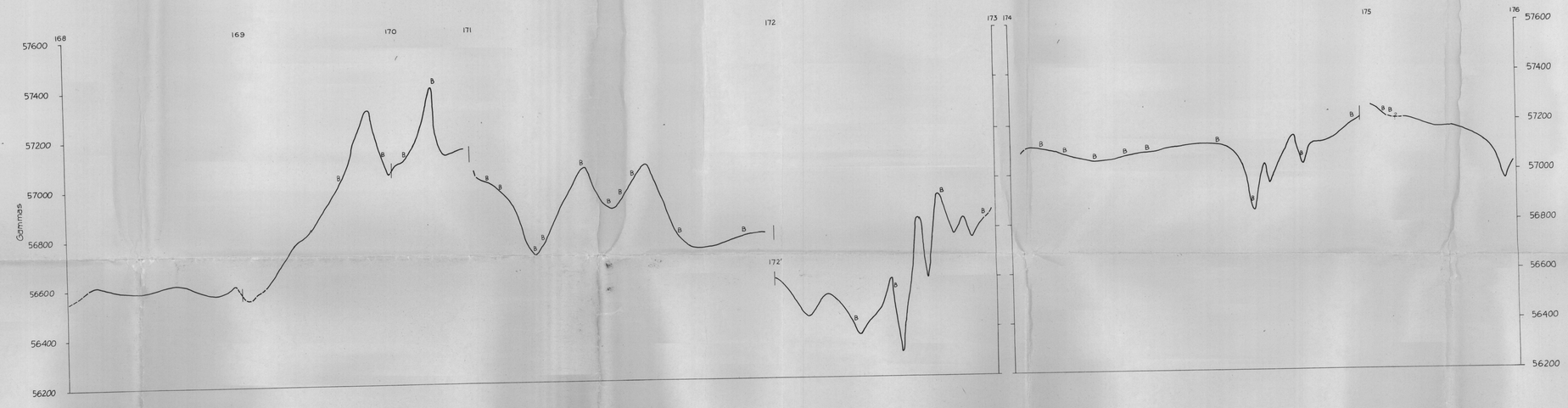

Chukchi Sea seismic reflection and magnetic profiles, 1971, between northern Alaska and Herald Island by Arthur Grantz, W.F. Hanna and S.L. Wallace

Copy is PUBLIC PROPERTY and is not to be removed from the official files: PRIVATE POSSESSION IS UNLAWFUL (R. S. Sup. Vol. 2 pp. 380, Sec. 749)

PROPERTY OF
PUBLIC INQUIRIES OFFICE
U. S. GEOLOGICAL SURVEY
ANCHORAGE, ALASKA

#507

TOTAL-INTENSITY MAGNETIC PROFILES
CHUKCHI SEA, 1971

Horizontal scale approximately 1:1,000,000

0 10 20 30 40 50 100 Statute Miles

0 10 20 30 40 50 60 70 80 160 Kilometers

1972

See explanation, sheet 3

Profiles released without editorial and technical review for conformity to U.S. Geological Survey standards