

SHUT DOWN TO ADJUST TRIGGER GAP 2117-2126

117 VOLT POWER FAILURE TO
RECORDERS, AMPS, TAPE REC.

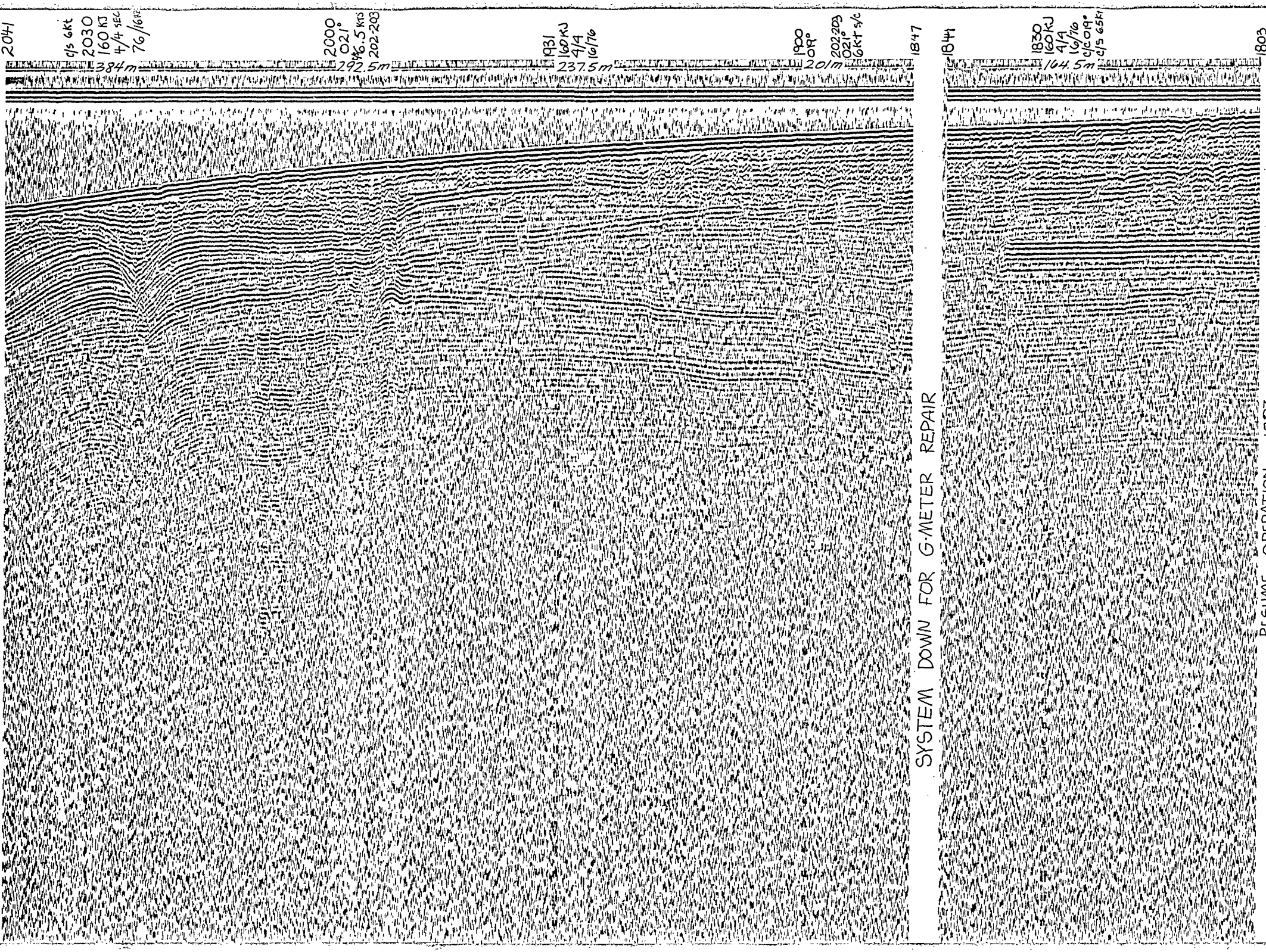



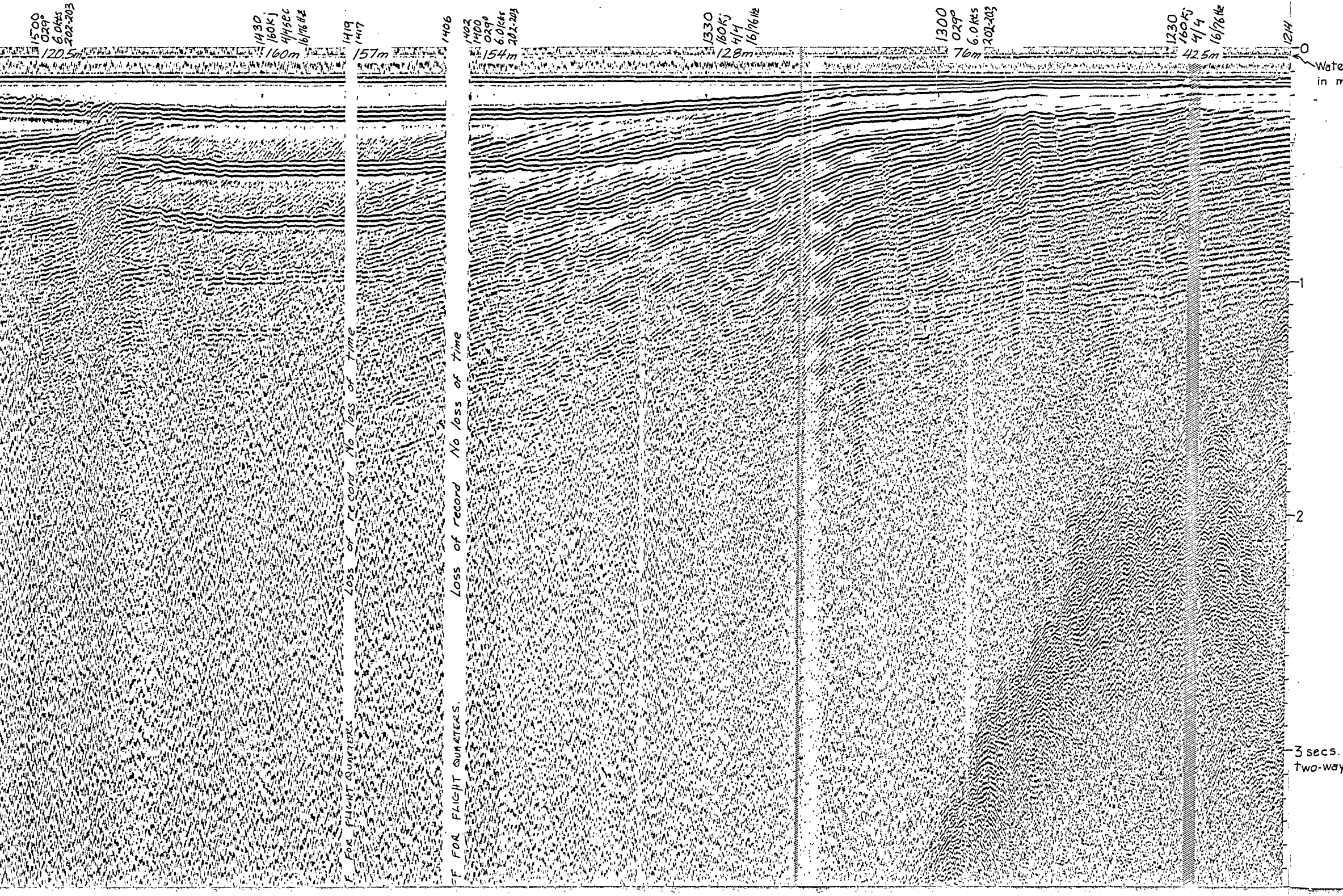

#551

PUBLIC INQ
U. S. GEOLOGICAL SURVEY
ANCHORAGE, ALASKA

r depth
neters

CHUKCHI SEA-1972
LEG 202-203
USCGC BURTON ISLAND
AUG. 26 J.D. 239
160 KJ. 76/16 4/4
6 KT. 029°

, time

LEG
202 - 203

DATE & TIME (ALASKA DAYLIGHT TIME)
AUG. 26 JD 239 1214 - 2300

COURSE (DEGREES FROM TRUE NORTH)

1214 - 1730	029
1730 - 1803	021
1830 - 1847	019
1900 - 2300	021

SPEED (KNOTS)

1214 - 1830	6.0
1830 - 1900	6.5
1900 - 2000	6.0
2000 - 2030	6.5
2030 - 2300	6.0

SWEEP RATE AND FIRE RATE (SECONDS)
4

POWER (KILOJOULES)
160

FILTER SETTINGS (HIGH & LOW LIMITS IN HERTZ)
76/16

Profile released without editorial and technical review for conformity to Geological Survey standards.

Copy is PUBLIC PROPERTY and is not
to be removed from the official files:
PRIVATE POSSESSION IS UNLAWFUL
(R. S. Sup. Vol. 2 pp. 360, Sec. 749)

PROPERTY OF
PUBLIC INQUIRIES OFFICE
U. S. GEOLOGICAL SURVEY
ANCHORAGE, ALASKA

CHUKCHI SEA, SEISMIC REFLECTION PROFILES, 1972

(U.S. GEOLOGICAL SURVEY
OPEN-FILE REPORT, 1973)