#551



End of Line 204-205

All Distances are approximate based upon Loran and Dead Reckoning




CHUKCHI SEA-1972
LEG 204-205
USCGC BURTON ISLAND
AUG 27 JD 240
180 KJ 76/16 A/R
75KT 209°

UP
204 - 205
SHOTPOINT INTERVAL (SEC)
Aug 27 JD 240 0253
Aug 27 JD 240 0255
SHOTPOINT INTERVAL (SEC)
0253 - 0255 (27) Frequency Tot
0255 - 0257 (27) 108 Shot Hour
0257 - 0300 (27)
SHOT DELAY
2.2 sec - 0200 BKT
SHOTPOINT LOTTOM MAX (SECONDS)
4
SHOT DEPTH
2.2 sec - 0118 140
0117 - 0200 120
SHOT DEPTH (SECONDS BELOW SURFACE OF WATER)
76/16
SHOTS: 120 MAX BOTTOM DELAY 140 MAX DEPTH
SHOTS TOO SHALLOW FOR BOTTOM DELAYS
PROPERTY OF
PUBLIC INFORMATION OFFICE
U. S. GEOLOGICAL SURVEY
RETURN TO PUBLIC INFORMATION OFFICE

End of Line 204-205 0300

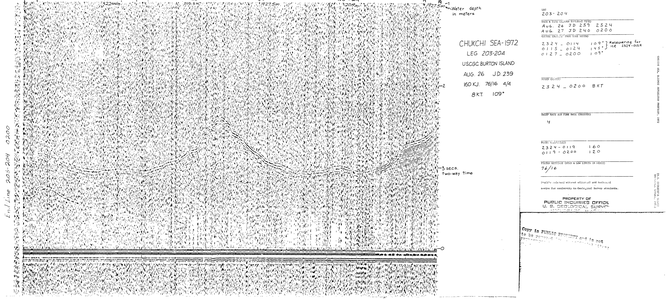


CHUKCHI SEA-1972
LEG 203-204
USCGC BURTON ISLAND
AUG 26 JD 239
180 KJ 76/16 A/R
8KT 109°

UP
203 - 204
SHOTPOINT INTERVAL (SEC)
Aug 26 JD 239 0219
Aug 26 JD 239 0220
SHOTPOINT INTERVAL (SEC)
0219 - 0220 (27) Frequency Tot
0220 - 0221 (27) 108 Shot Hour
0221 - 0222 (27)
SHOT DELAY
2.2 sec - 0200 BKT
SHOTPOINT LOTTOM MAX (SECONDS)
4
SHOT DEPTH
2.2 sec - 0118 140
0117 - 0200 120
SHOT DEPTH (SECONDS BELOW SURFACE OF WATER)
76/16
SHOTS: 120 MAX BOTTOM DELAY 140 MAX DEPTH
SHOTS TOO SHALLOW FOR BOTTOM DELAYS
PROPERTY OF
PUBLIC INFORMATION OFFICE
U. S. GEOLOGICAL SURVEY
RETURN TO PUBLIC INFORMATION OFFICE

End of Line 203-204 0220