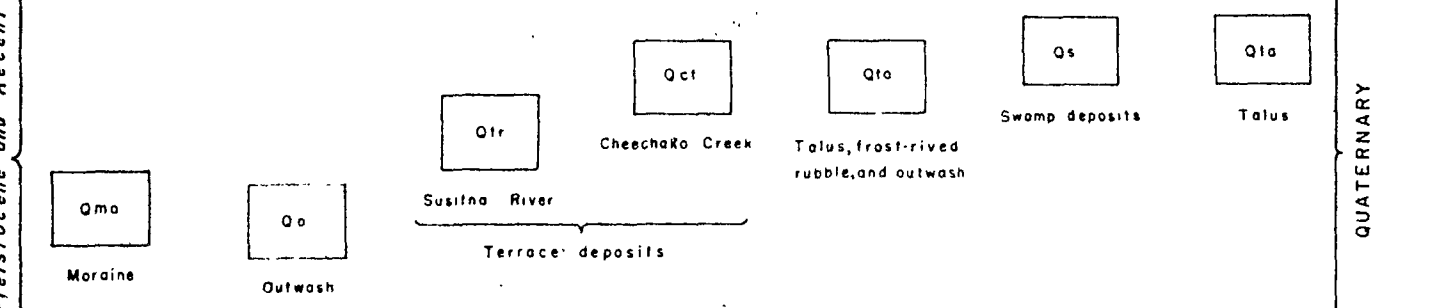
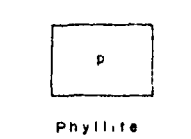


EXPLANATION


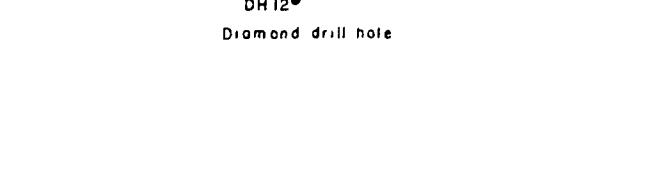
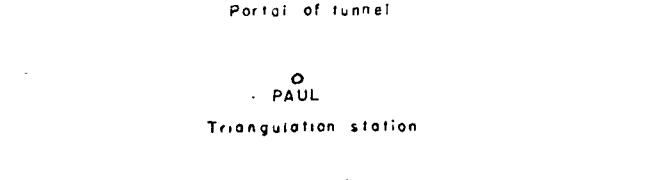

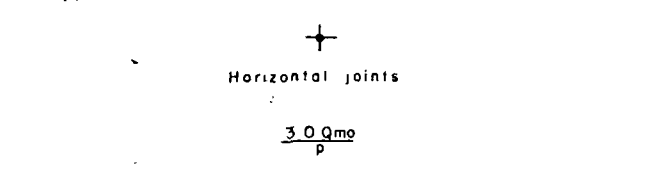
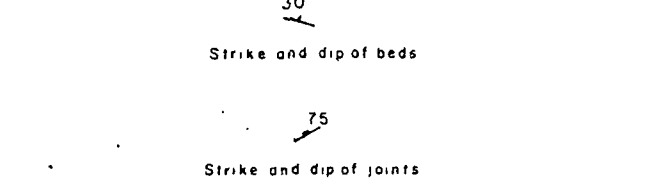
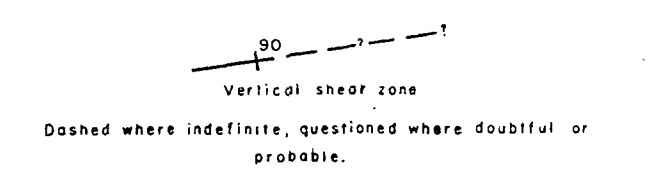
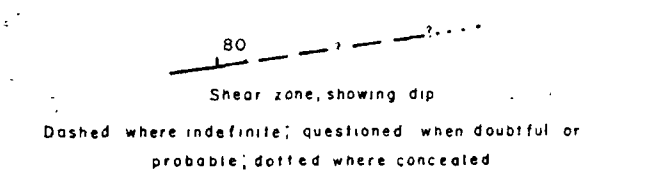
UNCONSOLIDATED DEPOSITS



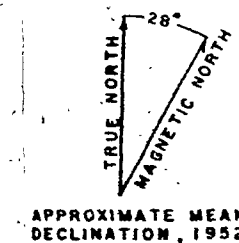
BEDROCK




Includes gradational contacts; inferred contacts and indefinite boundaries of surficial deposits; questioned where doubtful or probable. (This type of contact called "assumed" by U.S. Bureau of Reclamation.)



Base map from U.S. Bureau of Reclamation plane table sheets.



GEOLOGIC MAP
OF THE
DEVIL CANYON DAM SITE, ALASKA



Geology mapped by Reuben K. Chedoke, assisted by Donald R. Curry, 1957.

This map is preliminary and has not been reviewed for conformity with U.S. Geological Survey standards and nomenclature.

PROPERTY OF U.S. LIBRARY