1824

U.S. GEOLOGICAL SURVEY LIBRARY APR 2 1974 DENVER

74-1005

BERING SEA

VERTICAL EXAGGERATION 10:1

ORTHOGRAPHIC DRAWING BY TAU RHO ALPHA

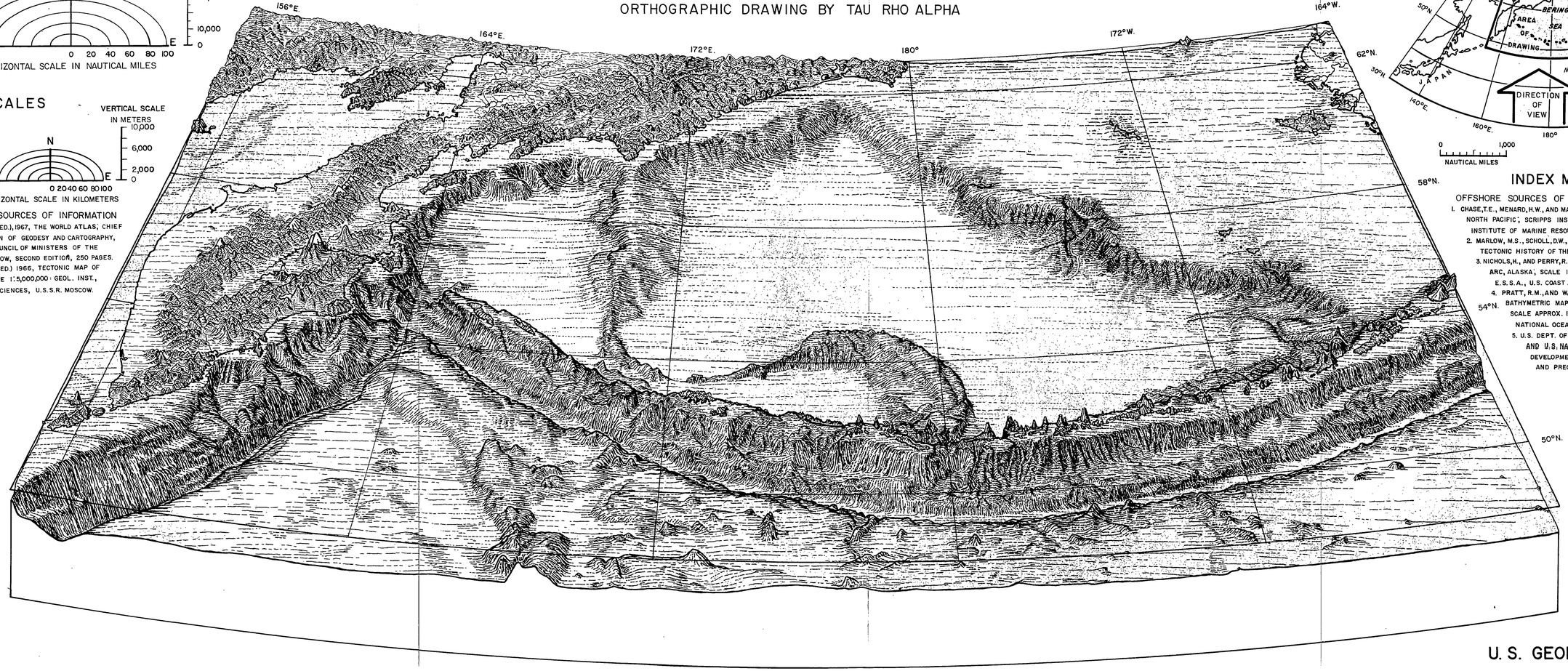

SCALES

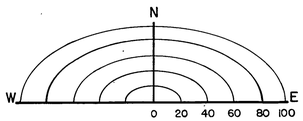

HORIZONTAL SCALE IN NAUTICAL MILES

VERTICAL SCALE IN FEET: 50,000 — 30,000 — 10,000 — 0

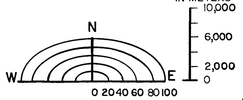

HORIZONTAL SCALE IN KILOMETERS

VERTICAL SCALE IN METERS: 10,000 — 6,000 — 2,000 — 0

ONSHORE SOURCES OF INFORMATION

1. BARANOV, A.N., (ED.), 1967, THE WORLD ATLAS; CHIEF ADMINISTRATION OF GEODESY AND CARTOGRAPHY, UNDER THE COUNCIL OF MINISTERS OF THE U.S.S.R., MOSCOW, SECOND EDITION, 250 PAGES.
2. YANSHIN, A.L., (ED.) 1966, TECTONIC MAP OF EURASIA; SCALE 1:5,000,000 · GEOL. INST., ACADEMY OF SCIENCES, U.S.S.R. MOSCOW.

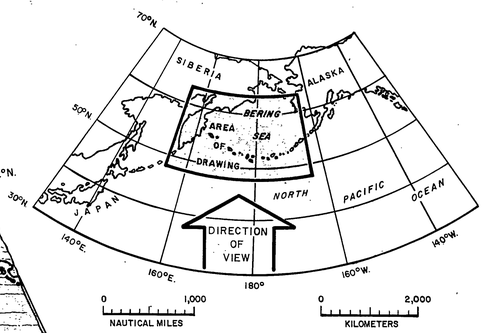

INDEX MAP

OFFSHORE SOURCES OF INFORMATION

1. CHASE, T.E., MENARD, H.W., AND MAMMERICKX, J., 1970, BATHYMETRY OF THE NORTH PACIFIC; SCRIPPS INSTITUTION OF OCEANOGRAPHY AND INSTITUTE OF MARINE RESOURCES, TECHNICAL REPORT SERIES, TR-7
2. MARLOW, M.S., SCHOLL, D.W., BUFFINGTON, E.C., AND ALPHA, T.R., 1973 TECTONIC HISTORY OF THE CENTRAL ALEUTIAN ARC: GEOL. SOC. AM. BULL.
3. NICHOLS, H., AND PERRY, R.B., 1966, BATHYMETRY OF THE ALEUTIAN ARC, ALASKA; SCALE 1:400,000, 6 MAPS; DEPT. COMMERCE, E.S.S.A., U.S. COAST AND GEODETIC SURVEY, MONOGRAPH 3.
4. PRATT, R.M., AND WALTON, F., NO DATE, UNPUBLISHED BATHYMETRIC MAP OF THE BERING SEA; SCALE APPROX. 1:1,206,000, DEPT. COMMERCE, N.O.A.A., NATIONAL OCEAN SURVEY.
5. U.S. DEPT. OF THE INTERIOR, U.S. GEOL. SURVEY AND U.S. NAVY UNDERSEAS RESEARCH AND DEVELOPMENT CENTER SEISMIC REFLECTION AND PRECISION DEPTH RECORDER PROFILES, 1970

U. S. GEOLOGICAL SURVEY