
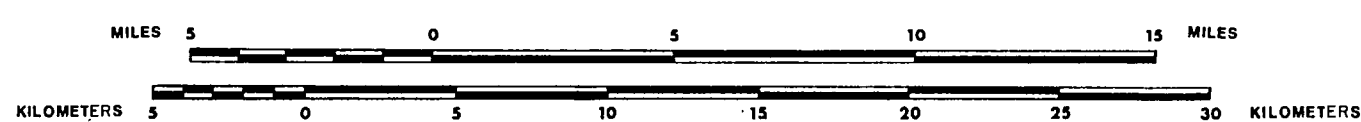


# CHANDALAR



SCALE 1:250,000



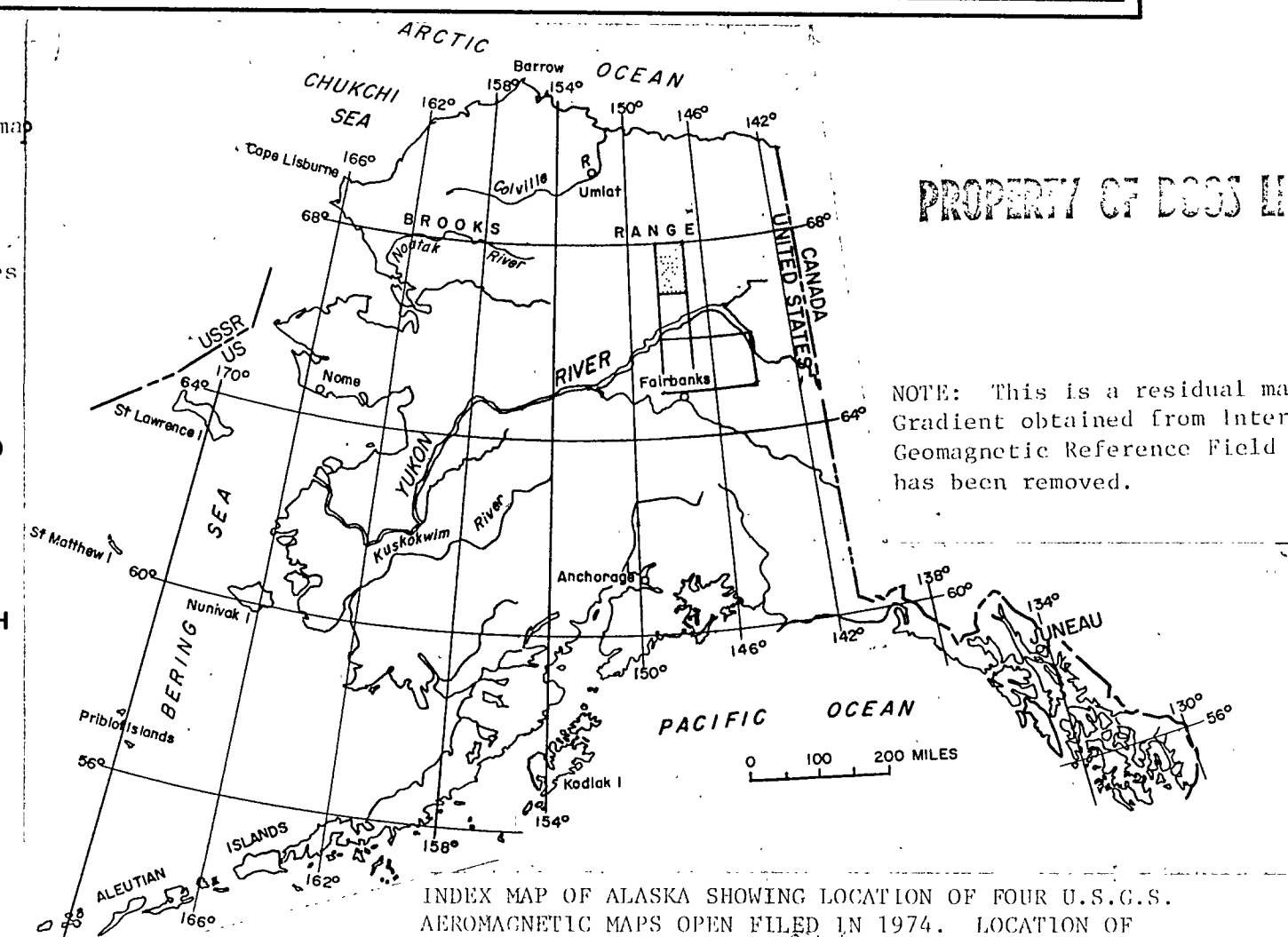
Copies of the 12 aeromagnetic maps for this bar sheet, location shown on main map (A-1, A-2, etc.), at 1:63,360 scale, may be obtained at requester's expense from: State of Alaska, Department of Natural Resources, Box 80007, College, Alaska 99701 or Alaska Mineral Resources Branch, USGS, 345 Middlefield Rd., Menlo Park, Calif. 94025

FLIGHT PATH SHOWING LOCATION AND SPACING OF DATA

FLIGHT DIRECTION . . . . . NS  
 CONTOUR INTERVAL . . . . . 10.0 GAMMAS  
 DATUM . . . . . 57,039.60 GAMMAS  
 FLIGHT LINE SPACING . . . . . 1.0 MILE(S)  
 FLIGHT ALTITUDE . . . . . 1,000 FEET ASL  
 FLOWN AND COMPILED . . . . . 1973

A REGIONAL TREND OF 2.43 GAMMAS/MILE NORTH AND 3.05 GAMMAS/MILE EAST EXISTED AND WAS REMOVED USING THE 1965 IGRF UPDATED TO 1973

## AEROMAGNETIC MAP OF EASTERN HALF OF THE CHANDALAR QUADRANGLE, NORTHEASTERN ALASKA 1974



PROPERTY OF DOGS LIBRARY

NOTE: This is a residual map. Gradient obtained from International Geomagnetic Reference Field - 1973 has been removed.

INDEX MAP OF ALASKA SHOWING LOCATION OF FOUR U.S.G.S. AEROMAGNETIC MAPS OPEN FILED IN 1974. LOCATION OF

SURVEY AND COMPILATION BY:

geometrics

This map is preliminary and has not been edited or reviewed for conformity to Geological Survey standards.