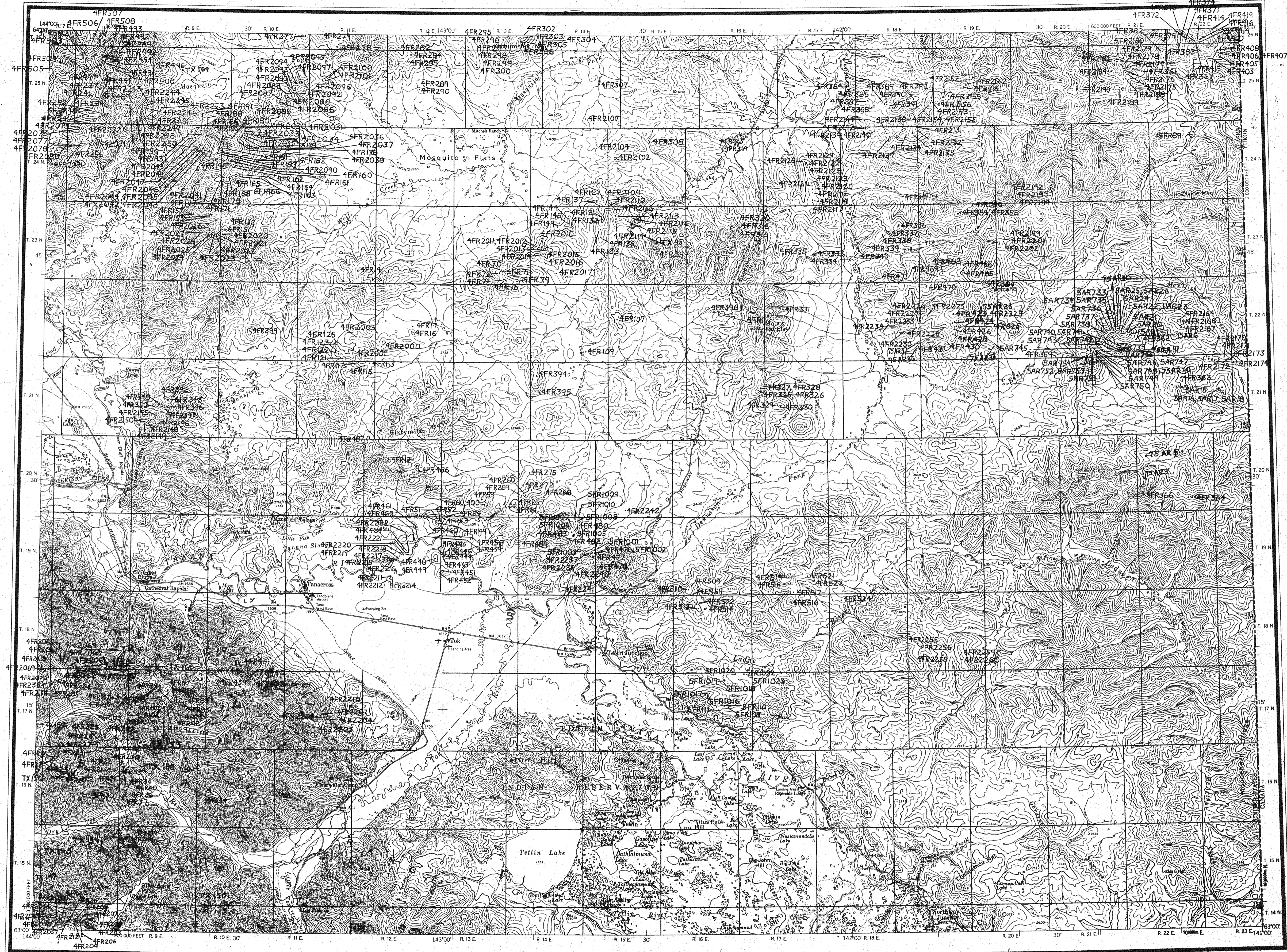
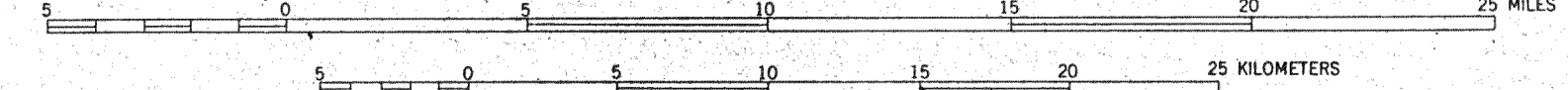


OF-76-422

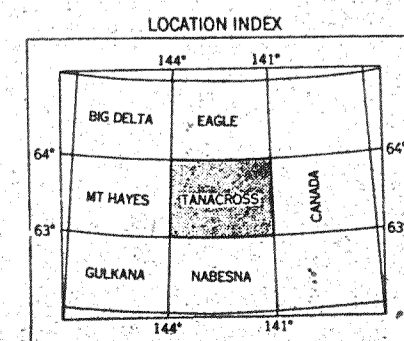


MAPPED, EDITED, AND PUBLISHED BY THE GEOLOGICAL SURVEY
 CONTROL BY USGS, USCGS, AND INTERNATIONAL BOUNDARY COMMISSION
 COMPILED IN 1963 FROM U.S. GEOLOGICAL SURVEY 1:63,360 SCALE MAPS,
 SURVEYED 1949-1964. MAP NOT FIELD CHECKED
 UNIVERSAL TRANSVERSE MERCATOR PROJECTION, 1927 NORTH AMERICAN DATUM
 100,000 FOOT GRID BASED ON ALASKA COORDINATE SYSTEM, ZONE 2
 10,000 METER UNIVERSAL TRANSVERSE MERCATOR GRID TICS
 ZONE 7 SHOWN IN BLUE
 GRAY LAND LINES REPRESENT UNSURVEYED AND UNMARKED LOCATIONS
 PREDETERMINED BY THE BUREAU OF LAND MANAGEMENT
 FOLIOS C8, C9, AND C9-S, COPPER RIVER MERIDIAN
 SWAMPS, AS NOT TRAYED, INDICATE ONLY THE WETTER AREAS,
 USUALLY OF LOW RELIEF, AS INTERPRETED FROM AERIAL PHOTOGRAPHS

SCALE 1:250000



CONTOUR INTERVAL 200 FEET
 DOTTED LINES REPRESENT 100-FOOT CONTOURS
 DATUM IS MEAN SEA LEVEL
 1964 MAGNETIC DECLINATION AT SOUTH EDGE OF SHEET VARIES FROM 30'00" TO 31'00" EAST



ROAD CLASSIFICATION
 MEDIUM DUTY LIGHT DUTY
 UNIMPROVED DIRT
 STATE ROUTE
TANACROSS, ALASKA
 N6300-W14100/60X180
 1964

FIGURE 2 MAP OF THE TANACROSS QUADRANGLE SHOWING LOCALITIES WHERE ANALYZED ROCK SAMPLES WERE COLLECTED