

155°W

154°W

153°W

152°W

151°W

150°W

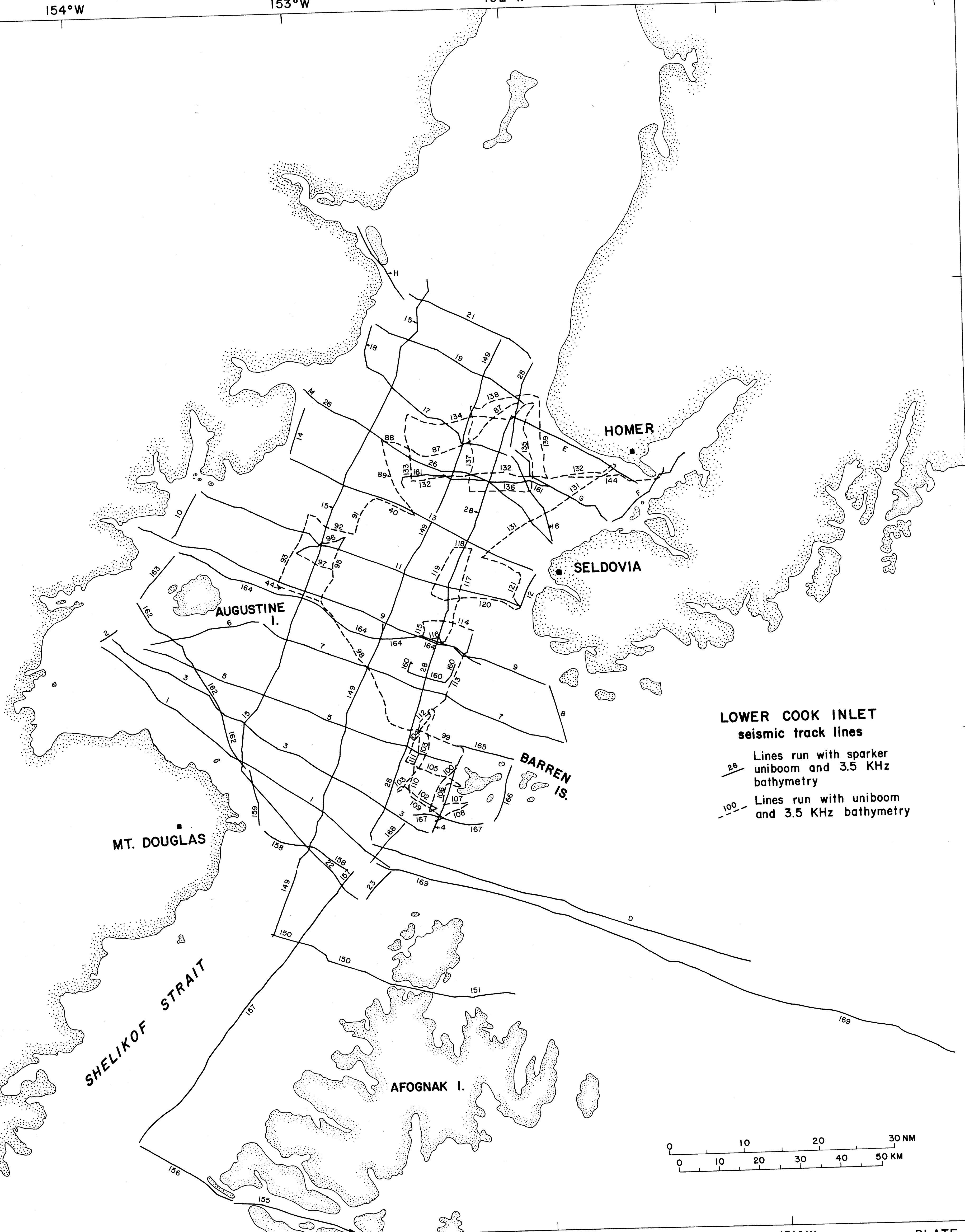


60°N



60°N

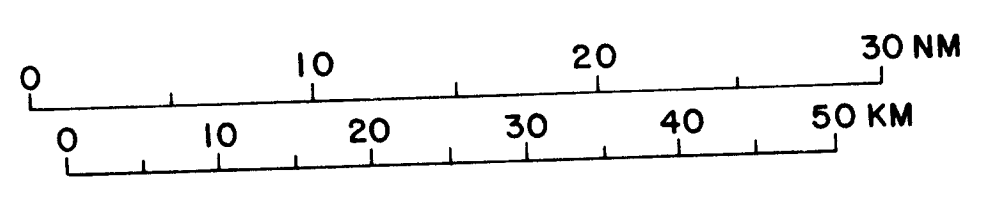
59°N

59°N



**LOWER COOK INLET  
seismic track lines**

-  Lines run with sparker uniboom and 3.5 KHz bathymetry
-  Lines run with uniboom and 3.5 KHz bathymetry



155°W

154°W

153°W

152°W

151°W

150°W