


144°




FIGURE 1. - MAP OF LINEAMENTS GREATER THAN 10 KILOMETERS LONG AS OBSERVED ON LANDSAT IMAGERY OF THE TANACROSS QUADRANGLE, ALASKA.


141°
64°



63°

EXPLANATION OF IMAGERY INTERPRETATION

-  LINEAR FEATURE, DOTTED WHERE UNCERTAIN
LETTERED FEATURES ARE DESCRIBED IN TEXT
-  MAPPED FAULTS OBSERVED ON LANDSAT IMAGERY
LETTERED FEATURES ARE DESCRIBED IN TEXT
-  CONJECTURED STRUCTURAL OR TECTONIC BREAK



This map is preliminary and has not been reviewed for conformity with U.S. Geological Survey standards and nomenclature.

N