

EXPLANATION

SEDIMENTARY ROCKS

- Qf - Flood-plain deposits
- Qt - Terrace deposits
- Kcg - Calcareous graywacke
- Kcv - Volcanic graywacke

IGNEOUS ROCKS

- QTb - Basalt flows
- Kp - Plutonic rocks
- KJv - Andesitic volcanic rocks

f
Fault

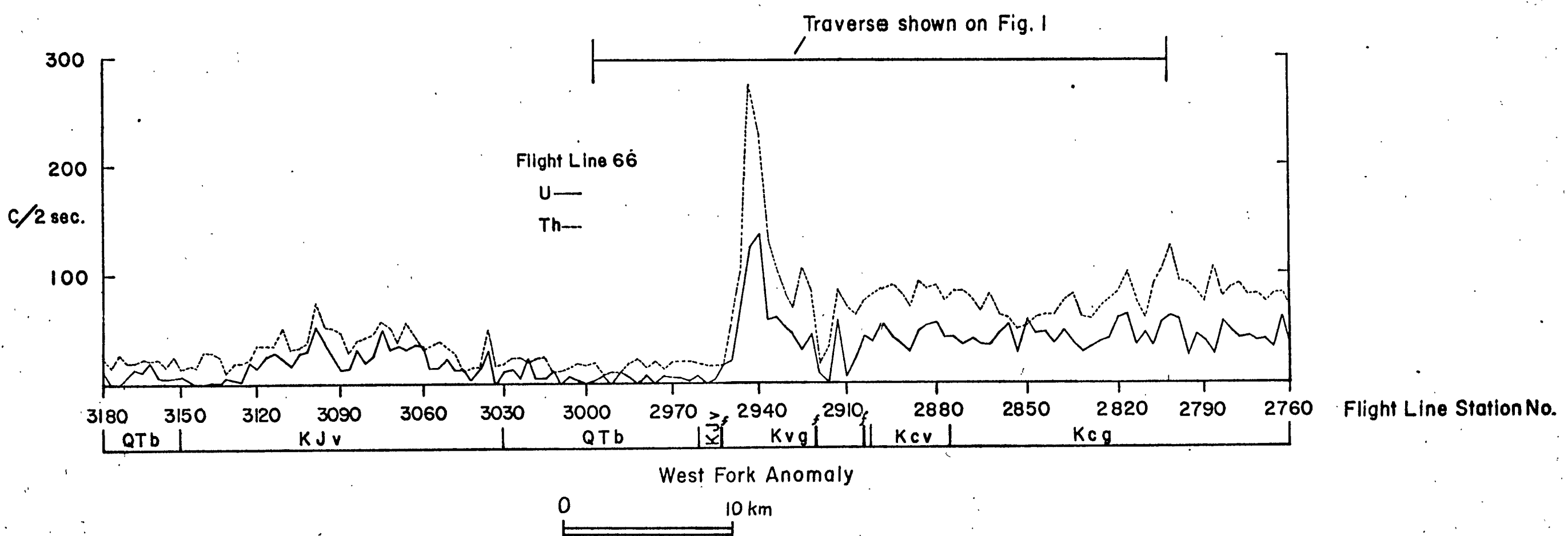
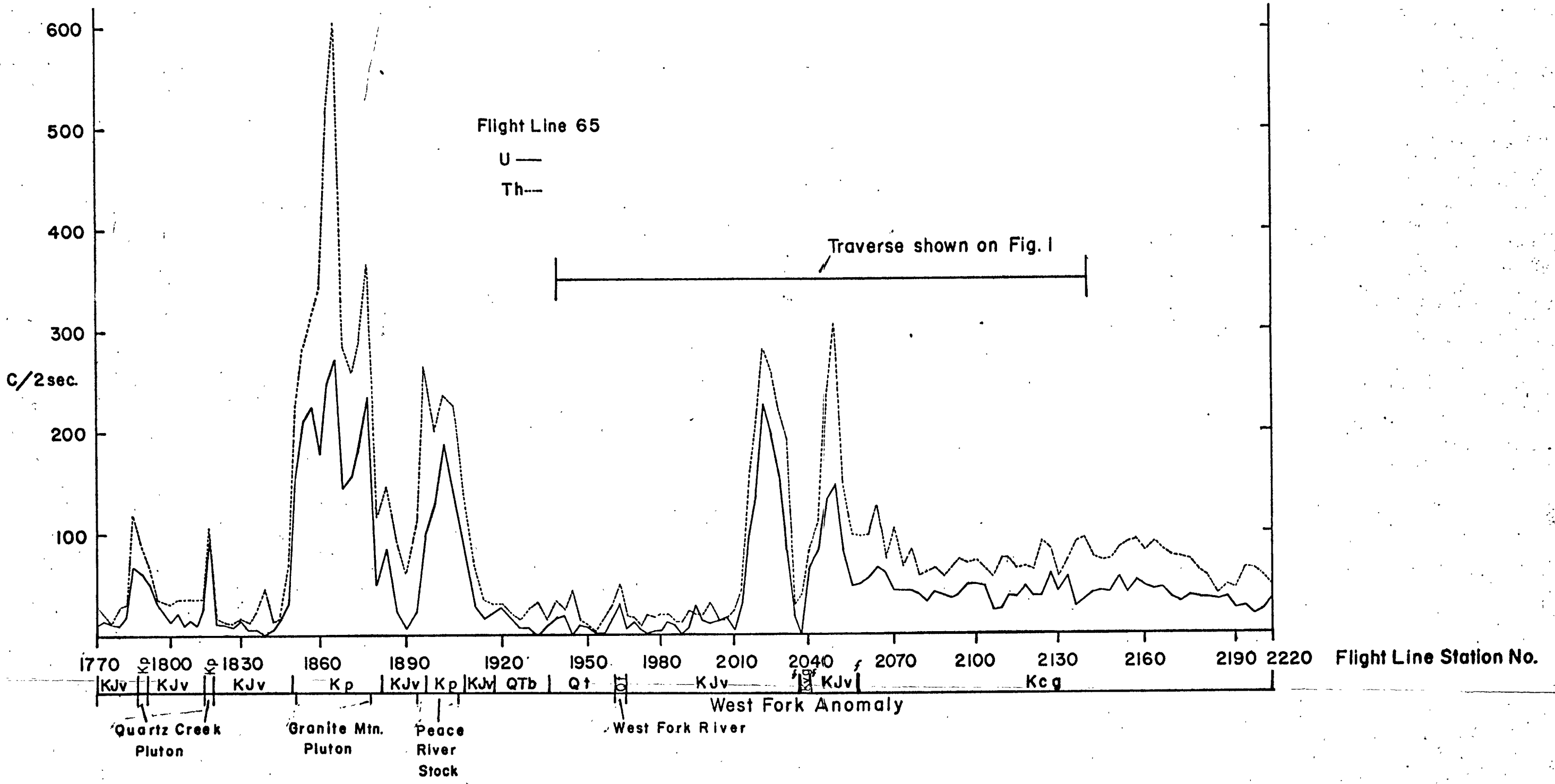
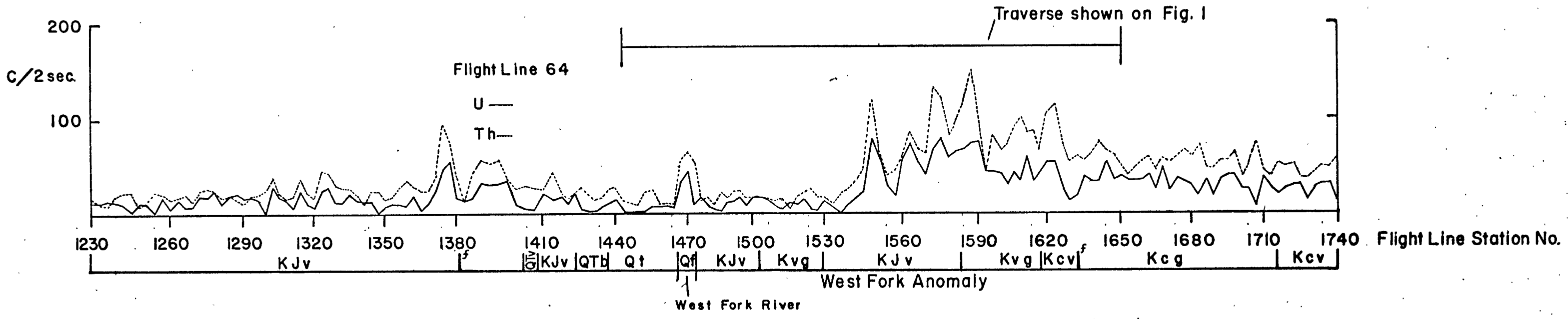


Figure 2. Radioactivity profiles in West Fork area; flight lines shown in part on figure 1. Annotated geology from Patton (1967) and Miller and Elliott (1969).