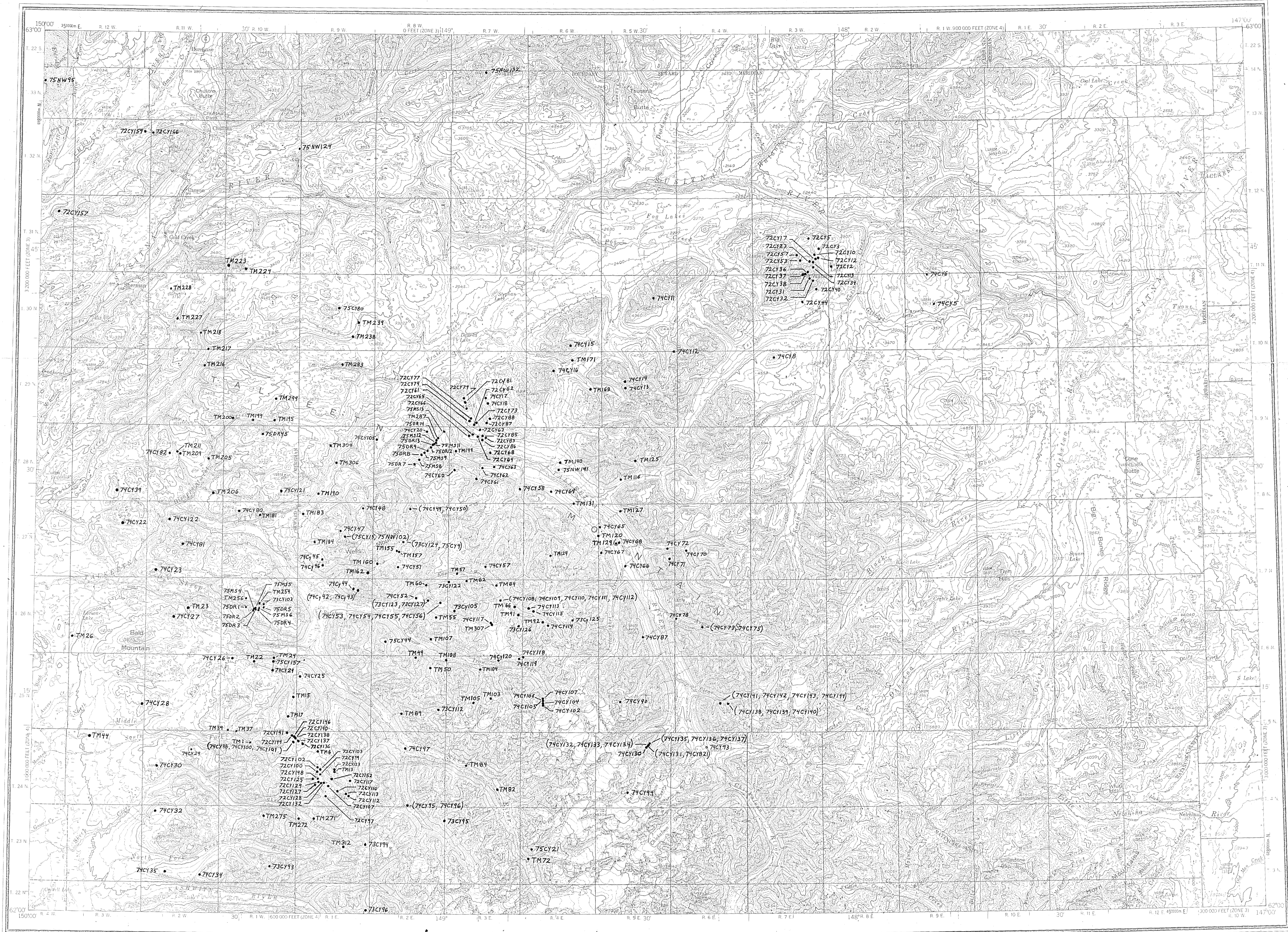



TALKEETNA MOUNTAINS

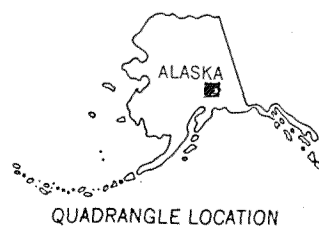


Base from U.S. Geological Survey, 1:250,000
Talkeetna Mountains Quadrangle, Alaska, 1955.

SCALE 1:250,000



CONTOUR INTERVAL 200 FEET
DATUM IS MEAN SEA LEVEL



LOCATION INDEX

75	74	73
WYOMING	NEVADA	UTAH
TALKEETNA	TALKEETNA MOUNTAINS	GLACIA
TRONK	ANCHORAGE	VALDEZ
72	71	70

PLATE 2 ROCK SAMPLE LOCALITIES

This map is preliminary and has not been reviewed for conformity with U.S. Geological Survey standards and nomenclature.