Fig 5
77-643



5A



5B

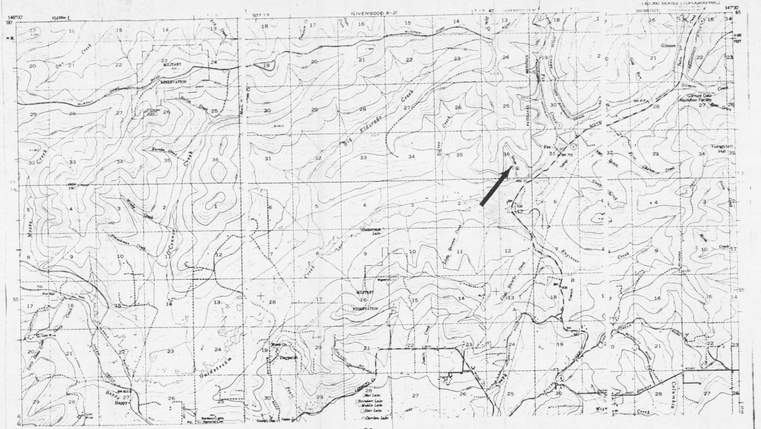

5C

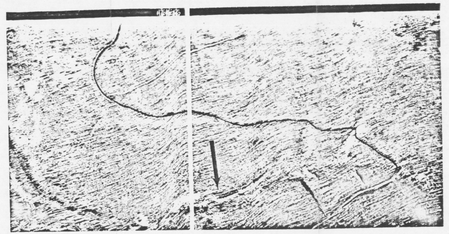

5D



5E

Figure 5A. Thermal image showing icing in Silver Gulch.

Figure 5B. Oblique, low-altitude photograph, June 1974, showing site of icing.

Figure 5C. Fairbanks D-2 quadrangle sheet showing area in which icing site occurs.

Figure 5D. Continuous strip photograph showing Gulch and icing site.

Figure 5E. Frame photograph. Gulch and icing site appear in upper right side of picture.