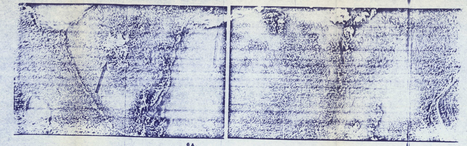

6A1



6A2

6A3

6B

Figure 6A1. Thermal imagery illustrating (a) temperature view caused by low-angle sunlight on hillside, and (b) and (c) icings caused by groundwater seepage.

Figure 6A2. Thermal imagery showing icing caused by groundwater seepage.

Figure 6A3. Thermal imagery showing icing caused by groundwater seepage.

Figure 6B . Oblique photograph of area near Isabel Pass where thermal imagery of Figure 6A was made.

Figure 6C . Portions of quadrangle sheets Mt. Jayne C-4 and D-4, showing area imaged in Figures 6A, 5, and 5.

Figure 6D . Frame photograph of area imaged in Figures 6A and 5.

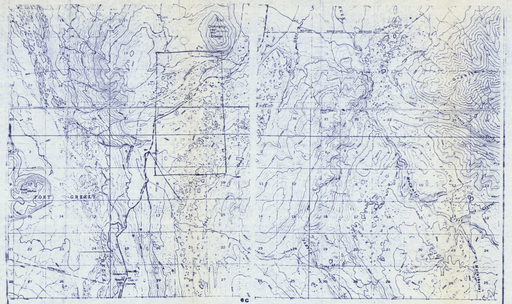

6C



6D



6E