Fig 8

77-643



8A

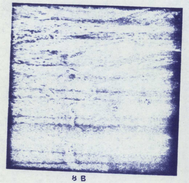

8B

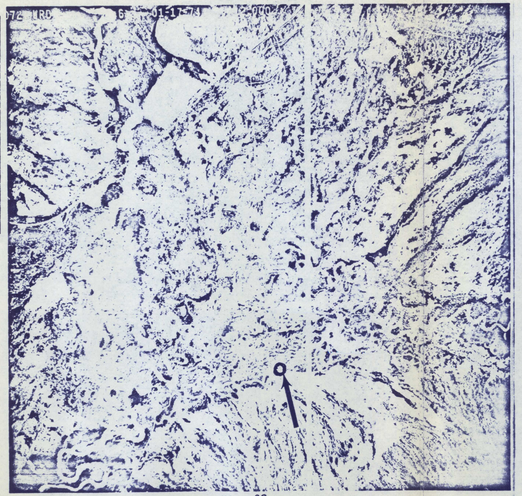

8C

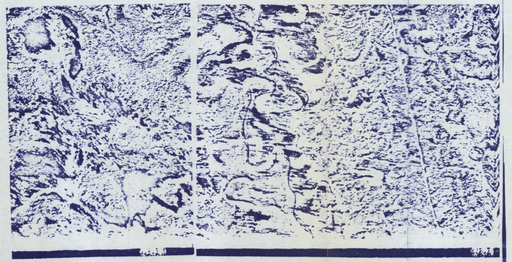

8D

Figure 8A. Thermal imagery showing icing near Tolovana River Crossing

Figure 8B. Oblique photograph of icing site

Figure 8C. Frame photograph of area surrounding icing site.

Figure 8D. Strip photograph showing icing site despite considerable uncompensated roll

Figure 8E. Topographic map Livengood B-4

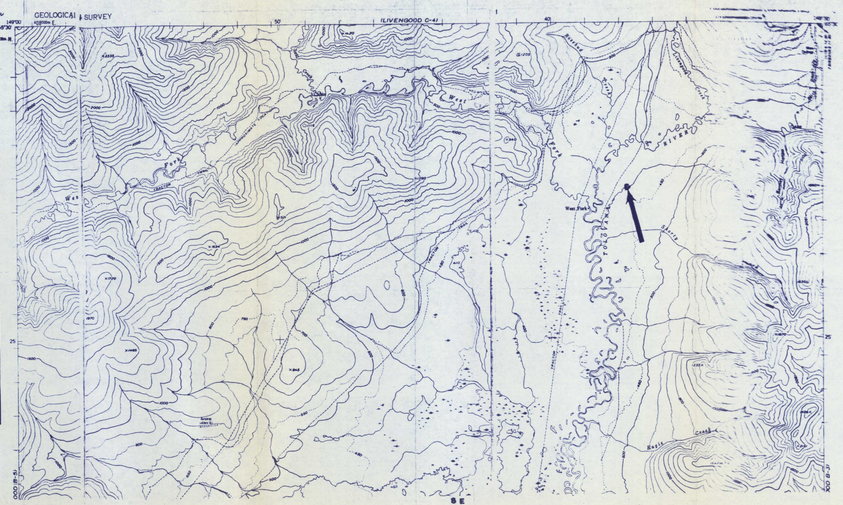

8E