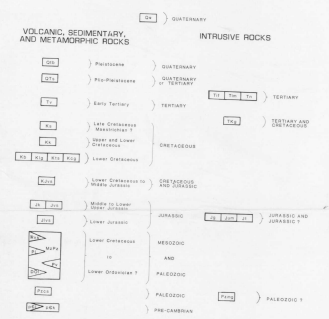


EXPLANATION

GEOLOGY GENERALIZED FROM HOARE AND COONRAD (1978)

CORRELATION OF MAP UNITS

SURFICIAL DEPOSITS



DESCRIPTION OF MAP UNITS

- SURFICIAL DEPOSITS**
- Qa - Unconsolidated sedimentary deposits
- SEDIMENTARY, METAMORPHIC, AND VOLCANIC ROCKS**
- Q1 - Quaternary
 - T1 - Tertiary
 - C1 - Cretaceous
 - J1 - Jurassic
 - P1 - Paleozoic
- INTRUSIVE ROCKS**
- I1 - Intrusive rocks
- DESCRIPTION OF MAP UNITS**
- Q1 - Unconsolidated sedimentary deposits
 - Q2 - Unconsolidated sedimentary deposits
 - Q3 - Unconsolidated sedimentary deposits
 - Q4 - Unconsolidated sedimentary deposits
 - Q5 - Unconsolidated sedimentary deposits
 - Q6 - Unconsolidated sedimentary deposits
 - Q7 - Unconsolidated sedimentary deposits
 - Q8 - Unconsolidated sedimentary deposits
 - Q9 - Unconsolidated sedimentary deposits
 - Q10 - Unconsolidated sedimentary deposits
 - Q11 - Unconsolidated sedimentary deposits
 - Q12 - Unconsolidated sedimentary deposits
 - Q13 - Unconsolidated sedimentary deposits
 - Q14 - Unconsolidated sedimentary deposits
 - Q15 - Unconsolidated sedimentary deposits
 - Q16 - Unconsolidated sedimentary deposits
 - Q17 - Unconsolidated sedimentary deposits
 - Q18 - Unconsolidated sedimentary deposits
 - Q19 - Unconsolidated sedimentary deposits
 - Q20 - Unconsolidated sedimentary deposits
 - Q21 - Unconsolidated sedimentary deposits
 - Q22 - Unconsolidated sedimentary deposits
 - Q23 - Unconsolidated sedimentary deposits
 - Q24 - Unconsolidated sedimentary deposits
 - Q25 - Unconsolidated sedimentary deposits
 - Q26 - Unconsolidated sedimentary deposits
 - Q27 - Unconsolidated sedimentary deposits
 - Q28 - Unconsolidated sedimentary deposits
 - Q29 - Unconsolidated sedimentary deposits
 - Q30 - Unconsolidated sedimentary deposits
 - Q31 - Unconsolidated sedimentary deposits
 - Q32 - Unconsolidated sedimentary deposits
 - Q33 - Unconsolidated sedimentary deposits
 - Q34 - Unconsolidated sedimentary deposits
 - Q35 - Unconsolidated sedimentary deposits
 - Q36 - Unconsolidated sedimentary deposits
 - Q37 - Unconsolidated sedimentary deposits
 - Q38 - Unconsolidated sedimentary deposits
 - Q39 - Unconsolidated sedimentary deposits
 - Q40 - Unconsolidated sedimentary deposits
 - Q41 - Unconsolidated sedimentary deposits
 - Q42 - Unconsolidated sedimentary deposits
 - Q43 - Unconsolidated sedimentary deposits
 - Q44 - Unconsolidated sedimentary deposits
 - Q45 - Unconsolidated sedimentary deposits
 - Q46 - Unconsolidated sedimentary deposits
 - Q47 - Unconsolidated sedimentary deposits
 - Q48 - Unconsolidated sedimentary deposits
 - Q49 - Unconsolidated sedimentary deposits
 - Q50 - Unconsolidated sedimentary deposits
 - Q51 - Unconsolidated sedimentary deposits
 - Q52 - Unconsolidated sedimentary deposits
 - Q53 - Unconsolidated sedimentary deposits
 - Q54 - Unconsolidated sedimentary deposits
 - Q55 - Unconsolidated sedimentary deposits
 - Q56 - Unconsolidated sedimentary deposits
 - Q57 - Unconsolidated sedimentary deposits
 - Q58 - Unconsolidated sedimentary deposits
 - Q59 - Unconsolidated sedimentary deposits
 - Q60 - Unconsolidated sedimentary deposits
 - Q61 - Unconsolidated sedimentary deposits
 - Q62 - Unconsolidated sedimentary deposits
 - Q63 - Unconsolidated sedimentary deposits
 - Q64 - Unconsolidated sedimentary deposits
 - Q65 - Unconsolidated sedimentary deposits
 - Q66 - Unconsolidated sedimentary deposits
 - Q67 - Unconsolidated sedimentary deposits
 - Q68 - Unconsolidated sedimentary deposits
 - Q69 - Unconsolidated sedimentary deposits
 - Q70 - Unconsolidated sedimentary deposits
 - Q71 - Unconsolidated sedimentary deposits
 - Q72 - Unconsolidated sedimentary deposits
 - Q73 - Unconsolidated sedimentary deposits
 - Q74 - Unconsolidated sedimentary deposits
 - Q75 - Unconsolidated sedimentary deposits
 - Q76 - Unconsolidated sedimentary deposits
 - Q77 - Unconsolidated sedimentary deposits
 - Q78 - Unconsolidated sedimentary deposits
 - Q79 - Unconsolidated sedimentary deposits
 - Q80 - Unconsolidated sedimentary deposits
 - Q81 - Unconsolidated sedimentary deposits
 - Q82 - Unconsolidated sedimentary deposits
 - Q83 - Unconsolidated sedimentary deposits
 - Q84 - Unconsolidated sedimentary deposits
 - Q85 - Unconsolidated sedimentary deposits
 - Q86 - Unconsolidated sedimentary deposits
 - Q87 - Unconsolidated sedimentary deposits
 - Q88 - Unconsolidated sedimentary deposits
 - Q89 - Unconsolidated sedimentary deposits
 - Q90 - Unconsolidated sedimentary deposits
 - Q91 - Unconsolidated sedimentary deposits
 - Q92 - Unconsolidated sedimentary deposits
 - Q93 - Unconsolidated sedimentary deposits
 - Q94 - Unconsolidated sedimentary deposits
 - Q95 - Unconsolidated sedimentary deposits
 - Q96 - Unconsolidated sedimentary deposits
 - Q97 - Unconsolidated sedimentary deposits
 - Q98 - Unconsolidated sedimentary deposits
 - Q99 - Unconsolidated sedimentary deposits
 - Q100 - Unconsolidated sedimentary deposits

GEOLOGIC SYMBOLS

- Red Mountain Ultramafic Body
- Red Mountain Contact Zone
- Geological Sample Sites
- Rock (Clark, Grybeck, Greenwood, and others, 1978; Coonrad, and others, 1978)
- Concentrate (Overstreet, and others, 1973)
- Offshore and Onshore Sediments (Barnes, and others, 1978)
- Beach and Stream Sediments (Berrhill, 1963)
- Stream Drainage Sediments (Hessin, and others, 1978)
- Stream Drainage Sediment (Clark, Grybeck, Hessin, and others, 1978)
- Stream Drainage Sediment (Eakins, 1968, 1969)

ABUNDANCE

- Number with solid rock sample-site symbol represents geochemical concentration in parts per million (PPM) and indicates atomic-absorption
- Solid stream-drainage sample-site symbol indicates geochemical abundance of 95th percentile value or greater in two or more geochemical determinations as shown in histograms (sheet 1)
- Abundance symbols representing 95th percentile or greater concentrations determined in stream-drainage sites samples are shown with histograms (sheet 1)

DISCUSSION OF GEOCHEMISTRY

The two sheets comprising this report show the distribution and abundance of copper as geochemically determined in various sample media collected from locations throughout the Goodnews and Hagemeister Island quadrangles region. Sheet 1 covers the entire vicinity of Platinau. Sample location and concentration data in the area shown on both sheets. Data presented have been compiled from analyses and locations reported by Barnes and others (1978); Clark, Grybeck, Greenwood, and others (1978); Clark, Grybeck, Hessin, and others (1978); Coonrad and others (1978); Eakins (1968, 1969); Hessin and others (1978); and Overstreet and others (1973).

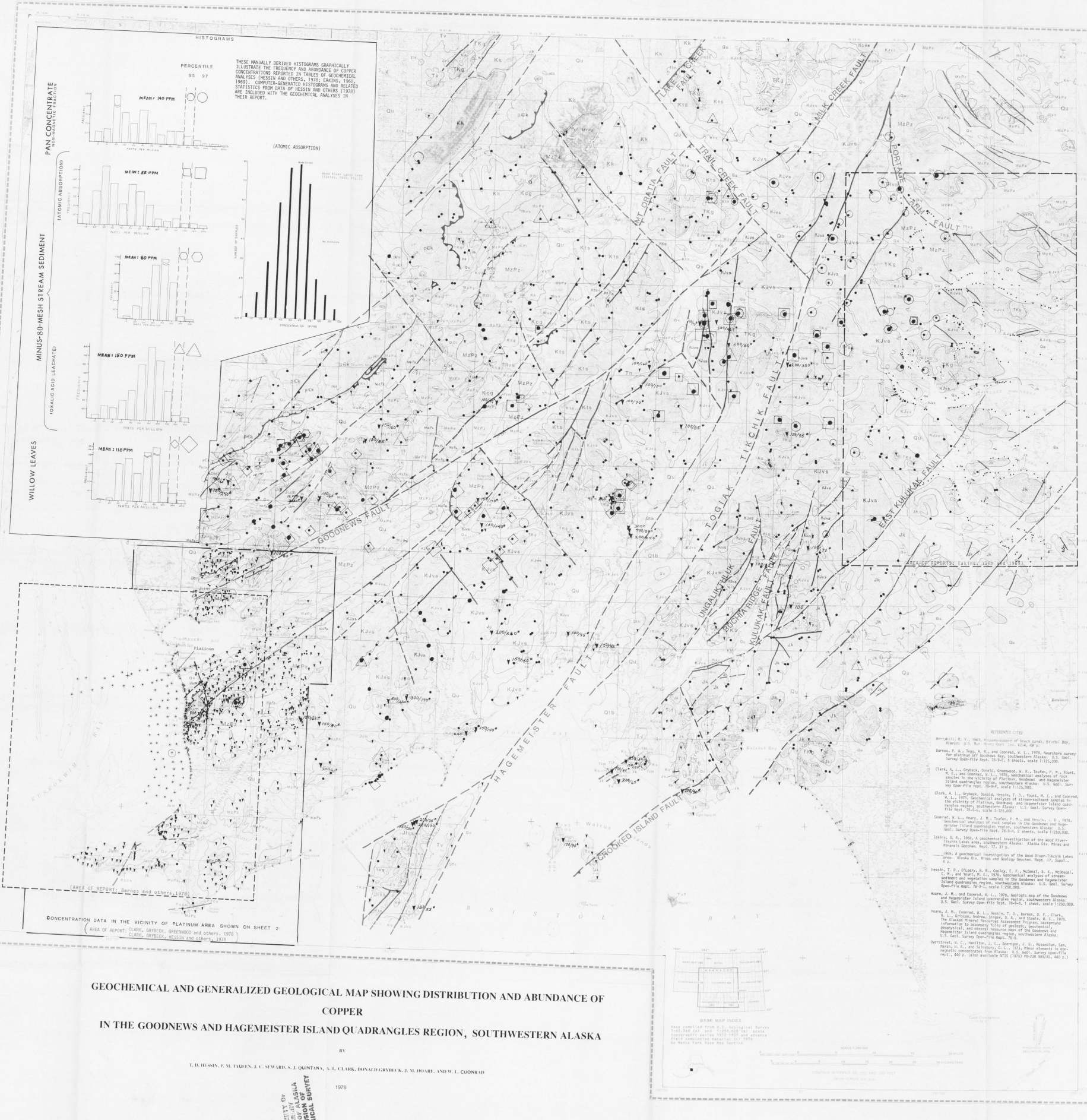
The histograms on sheet 1 have been used to identify concentrations of copper that might be anomalous. Eakins' (1968) wood river lakes histogram and the five histograms on the analyses reported by Hessin and others (1978) with respective sample populations of between 800 and 300 samples, appear to provide representative concentration statistics. The generalized geologic map data included in sheet 1 and the more detailed geologic map of the region (Hoare and Coonrad, 1978) should be utilized in considering possible source rocks and significance of the copper that has been detected in various geochemical samples.

GEOCHEMICAL AND GENERALIZED GEOLOGICAL MAP SHOWING DISTRIBUTION AND ABUNDANCE OF COPPER IN THE GOODNEWS AND HAGEMEISTER ISLAND QUADRANGLES REGION, SOUTHWESTERN ALASKA


BY J. W. HOARE, P. M. FAHREN, J. C. SEWARD, S. J. QUINTANA, A. L. CLARK, DONALD GRYBECK, J. M. HOARE, AND W. L. COONRAD

1978

PROPERTY OF
U.S. GEOLOGICAL SURVEY
DIVISION OF GEOLOGY



CONCENTRATION DATA IN THE VICINITY OF PLATINAU AREA SHOWN ON SHEET 2
AREA OF REPORT: CLARK, GRYBECK, GREENWOOD AND OTHERS, 1978
CLARK, GRYBECK, HESSIN AND OTHERS, 1978



- REFERENCES CITED**
- Barnes, R. V., 1968. Geochemical analysis of beach sands, Bristol Bay, Alaska. U.S. Geol. Surv. Prof. Pap. 100, 46 p.
 - Barnes, R. V., Taylor, A. R., and Coonrad, W. L., 1978. Open-pit survey for platinum in Goodnews Bay, southwestern Alaska. U.S. Geol. Surv. Open-File Rep. 78-8, 3 sheets, scale 1:125,000.
 - Clark, A. L., Grybeck, Donald, Greenwood, N. R., Taylor, P. W., Hunt, R. W., and Coonrad, W. L., 1978. Geochemical analysis of rock samples in the vicinity of Platinau, Goodnews, and Hagemeister Island quadrangles, southwestern Alaska. U.S. Geol. Surv. Open-File Rep. 78-9, 2 sheets, scale 1:125,000.
 - Clark, A. L., Grybeck, Donald, Hessin, T. R., Taylor, P. W., and Coonrad, W. L., 1978. Geochemical analysis of stream-sediment samples in the vicinity of Platinau, Goodnews, and Hagemeister Island quadrangles, southwestern Alaska. U.S. Geol. Surv. Open-File Rep. 78-10, 2 sheets, scale 1:125,000.
 - Coonrad, W. L., Hoare, J. W., Taylor, P. W., and Hessin, T. R., 1978. Geochemical analysis of rock samples in the Goodnews and Hagemeister Island quadrangles region, southwestern Alaska. U.S. Geol. Surv. Open-File Rep. 78-11, 2 sheets, scale 1:125,000.
 - Eakins, G. R., 1968. A geochemical investigation of the Wood River-Tleak area, southeastern Alaska. Alaska Div. Mines and Minerals Geochim. Rep. 17, 31 p.
 - Hoare, J. W., 1978. A geochemical investigation of the Wood River-Tleak area, southeastern Alaska. Alaska Div. Mines and Minerals Geochim. Rep. 17, 31 p.
 - Hessin, T. R., O'Leary, R. H., Cooley, E. A., Nelson, S. E., McDonnell, C. W., and Hunt, R. W., 1978. Geochemical analysis of stream-sediment and suspended matter samples in the Goodnews and Hagemeister Island quadrangles region, southwestern Alaska. U.S. Geol. Surv. Open-File Rep. 78-12, 2 sheets, scale 1:125,000.
 - Hoare, J. W., and Coonrad, W. L., 1978. Geologic map of the Goodnews and Hagemeister Island quadrangles region, southwestern Alaska. U.S. Geol. Surv. Open-File Rep. 78-13, 1 sheet, scale 1:125,000.
 - Hoare, J. W., Coonrad, W. L., Hessin, T. R., Barnes, R. V., Clark, A. L., Grybeck, Donald, Taylor, P. W., and Hunt, R. W., 1978. The Alaska Mineral Resource Assessment Program: background information on secondary data of geochemical, geophysical, and geologic resources maps of the Goodnews and Hagemeister Island quadrangles region, southwestern Alaska. U.S. Geol. Surv. Open-File Rep. 78-14, 1 sheet, scale 1:125,000.
 - Overstreet, W. C., Hurlin, J. C., Sorenson, J. S., Reynolds, S. M., and Hessin, T. R., 1973. Major elements in non-sulfidic concentrates from Alaska. U.S. Geol. Surv. Open-File Rep. 73-10, 151 p. (also available NTIS 75-28 88942, 440 p.)