




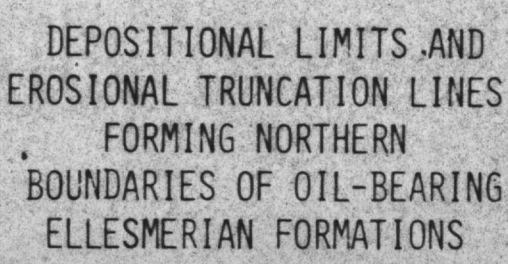





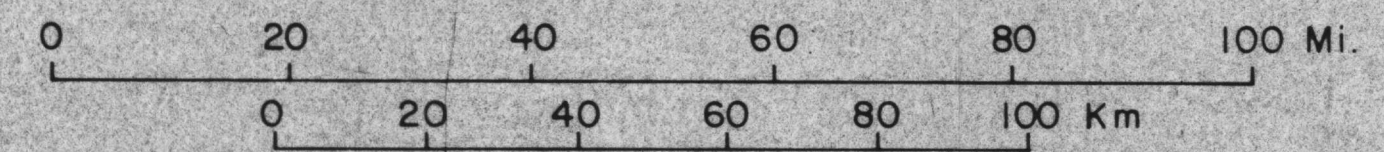
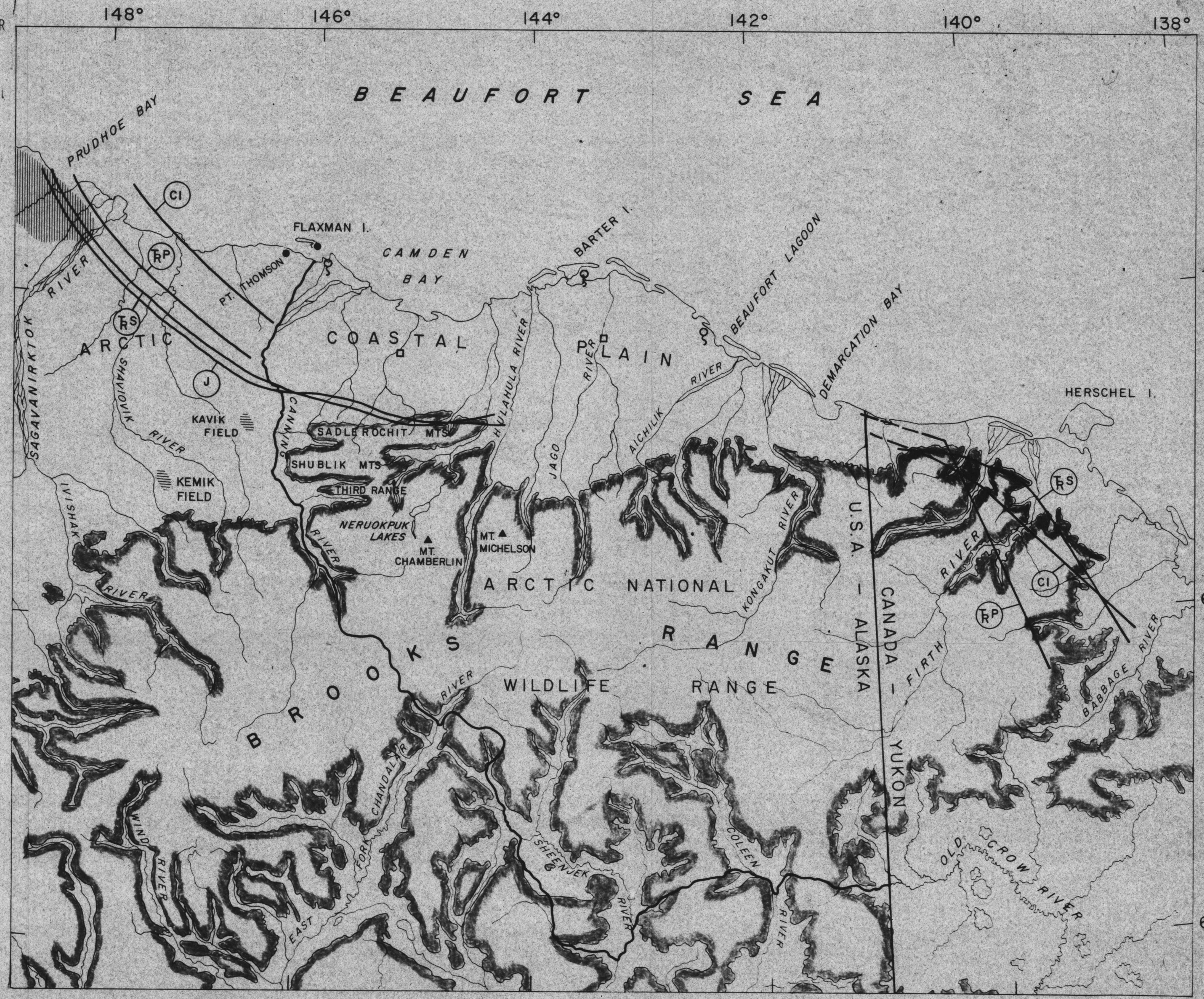


FIGURE 1

DEPARTMENT OF THE INTERIOR
U.S. GEOLOGICAL SURVEY

EXPLANATION FOR
FIGURE 1

-  GAS FIELD
-  OIL AND GAS FIELD
-  OIL WELL
-  OIL SEEP
-  OUTCROP OF OIL-SATURATED SANDSTONE
-  DEPOSITIONAL LIMITS AND EROSIONAL TRUNCATION LINES FORMING NORTHERN BOUNDARIES OF OIL-BEARING ELLESMERIAN FORMATIONS
-  KINGAK SHALE
-  SHUBLIK AND SAG RIVER FORMATIONS
-  SADLEROCHIT GROUP
-  LISBURNE GROUP
-  MOUNTAINS



SCALE 1:1,000,000
Polar stereographic projection

GEOGRAPHIC FEATURES AND PETROLEUM DEVELOPMENT,
ARCTIC NATIONAL WILDLIFE RANGE, ALASKA