[redacted]

DEPARTMENT OF THE INTERIOR
UNITED STATES GEOLOGICAL SURVEY

OPEN-FILE REPORT
79-381



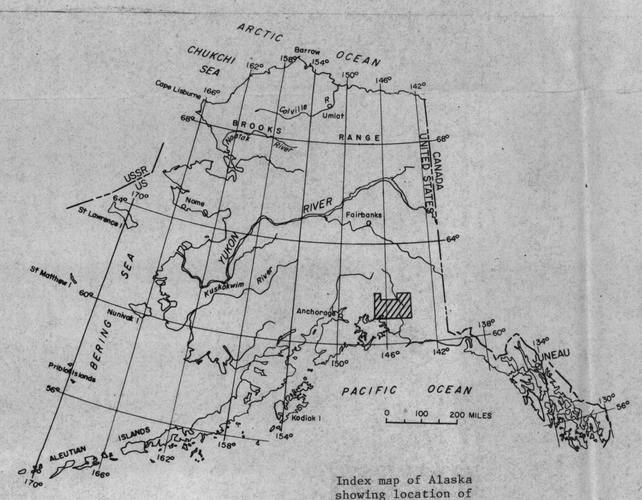

Index map of Alaska showing location of this report

AEROMAGNETIC MAP OF PART OF THE VALDEZ 1° BY 3° QUADRANGLE, ALASKA

BY

U.S. GEOLOGICAL SURVEY

1979

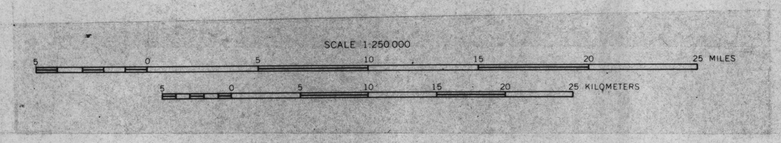

TOTAL FIELD CONTOURS

20 GAMMA . . . . . .
100 GAMMA . . . . . .
FLIGHT LINE DIRECTION. . . N-S AND NE-SW
FLIGHT LINE SPACING. . . . 1 MILE
FLIGHT LINE ALTITUDE . . . 1000' T.C.
CONSTANT ADDED TO DATA. . . 56000 GAMMA
GRID INTERVAL . . . . . 250 METERS NE-SW, 450 METERS NW-SE
250 METERS N-S, 450 METERS E-W
OBSERVED TOTAL FIELD READING. . . X
REGIONAL FIELD REMOVED — IGRF 1975 UPDATED TO 1978

Flown and compiled by
LKB Resources, Inc.
under contract to the
U.S. Geological Survey

This map is preliminary and has not been edited or reviewed for conformity to Geological Survey standards.

[redacted]