


132°00'
56°45'

131°30'
56°45'

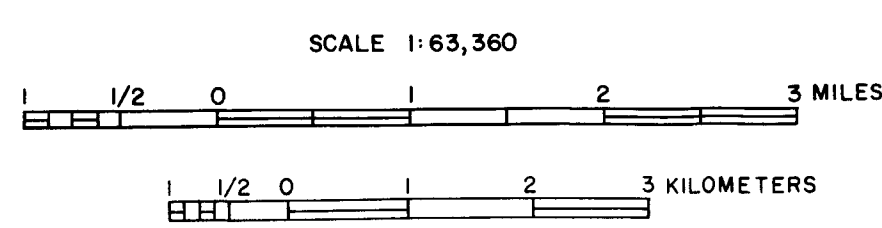
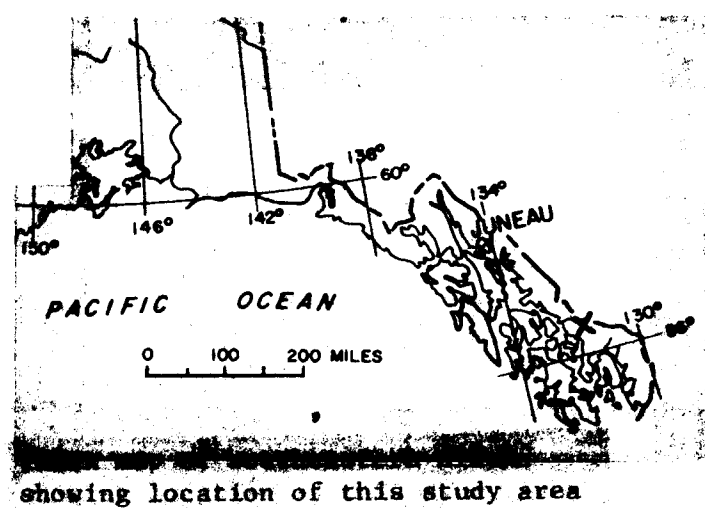
PROPERTY OF
LIBRARY
STATE OF ALASKA
DIVISION OF
GEOLOGICAL SURVEY



56°15'
132°00'

56°15'
131°30'

TOTAL COUNT CONTOURS
25 COUNTS
125 COUNTS
FLIGHT LINE DIRECTION NE-SW
FLIGHT LINE SPACING 1 MILE
FLIGHT ALTITUDE 500' T.C.
GRID INTERVAL 150 METERS NE-SW, 350 METERS NW-SE



AERORADIOACTIVITY MAP OF
CONE MOUNTAIN, ALASKA
BY
UNITED STATES GEOLOGICAL SURVEY
FLOWN AND COMPILED 1978 & 1979

BY
LKB RESOURCES, INC.
55 BUCK RD. HUNTINGDON VALLEY, PENNA. 19006
Under contract to the U.S. Geological Survey

This map is preliminary and has not been edited or reviewed for conformity to Geological Survey standards.