DEPARTMENT OF THE INTERIOR
UNITED STATES GEOLOGICAL SURVEY

OPEN FILE REPORT 79-937
SHEET 7 OF 19



TOTAL FIELD CONTOURS

10 GAMMA
50 GAMMA
FLIGHT LINE DIRECTION . . . . NORTHEAST-SOUTHWEST
FLIGHT LINE SPACING . . . . 1 MILE
FLIGHT LINE ALTITUDE . . . . 6,000' BAR.
REGIONAL FIELD REMOVED - IGRF 1965 UPDATED TO 1976

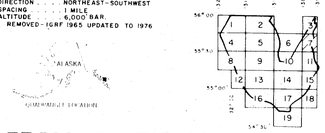

SHEET INDEX

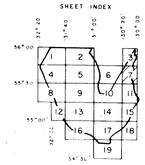

AEROMAGNETIC SURVEY
OF
KETCHIKAN AREA, ALASKA
FOR
UNITED STATES GEOLOGICAL SURVEY
FLOWN AND COMPILED 1976
BY
L K B RESOURCES, INC.
55 BUCK RD.
HUNTINGDON VALLEY, PENNA 19006

SHEET 7 OF 19

AEROMAGNETIC MAPS OF PARTS OF THE KETCHIKAN, PRINCE RUPERT, AND CRAIG QUADRANGLES, SOUTH EASTERN ALASKA

BY U.S. GEOLOGICAL SURVEY

1979

This report is preliminary and has not been edited or reviewed for conformity with Geological Survey standards and nomenclature.