
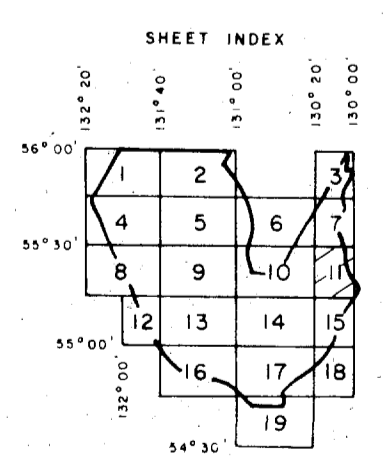
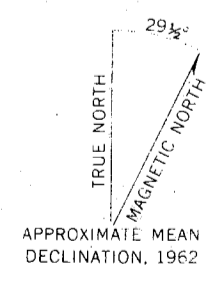


TOTAL FIELD CONTOURS
 10 SAMWA
 20 SAMWA
 FLIGHT LINE DIRECTION
 FLIGHT LINE SPACING
 FLIGHT LINE ALTITUDE
 REGIONAL FIELD REMOVED-10/27/1965 UPDATED TO 1976



AEROMAGNETIC SURVEY
 OF
 KETCHIKAN AREA, ALASKA
 FOR
 UNITED STATES GEOLOGICAL SURVEY
 FLOWN AND COMPILED 1976
 BY
 LKB RESOURCES, INC.
 22 BUCK RD.
 HUNTINGDON VALLEY, PENNA 19006



AEROMAGNETIC MAPS OF PARTS OF THE KETCHIKAN, PRINCE RUPERT,
 AND CRAIG QUADRANGLES, SOUTHEASTERN ALASKA

BY U.S. GEOLOGICAL SURVEY
 1979

This report is preliminary and has not been edited or reviewed for conformity with Geological Survey standards and nomenclature.

