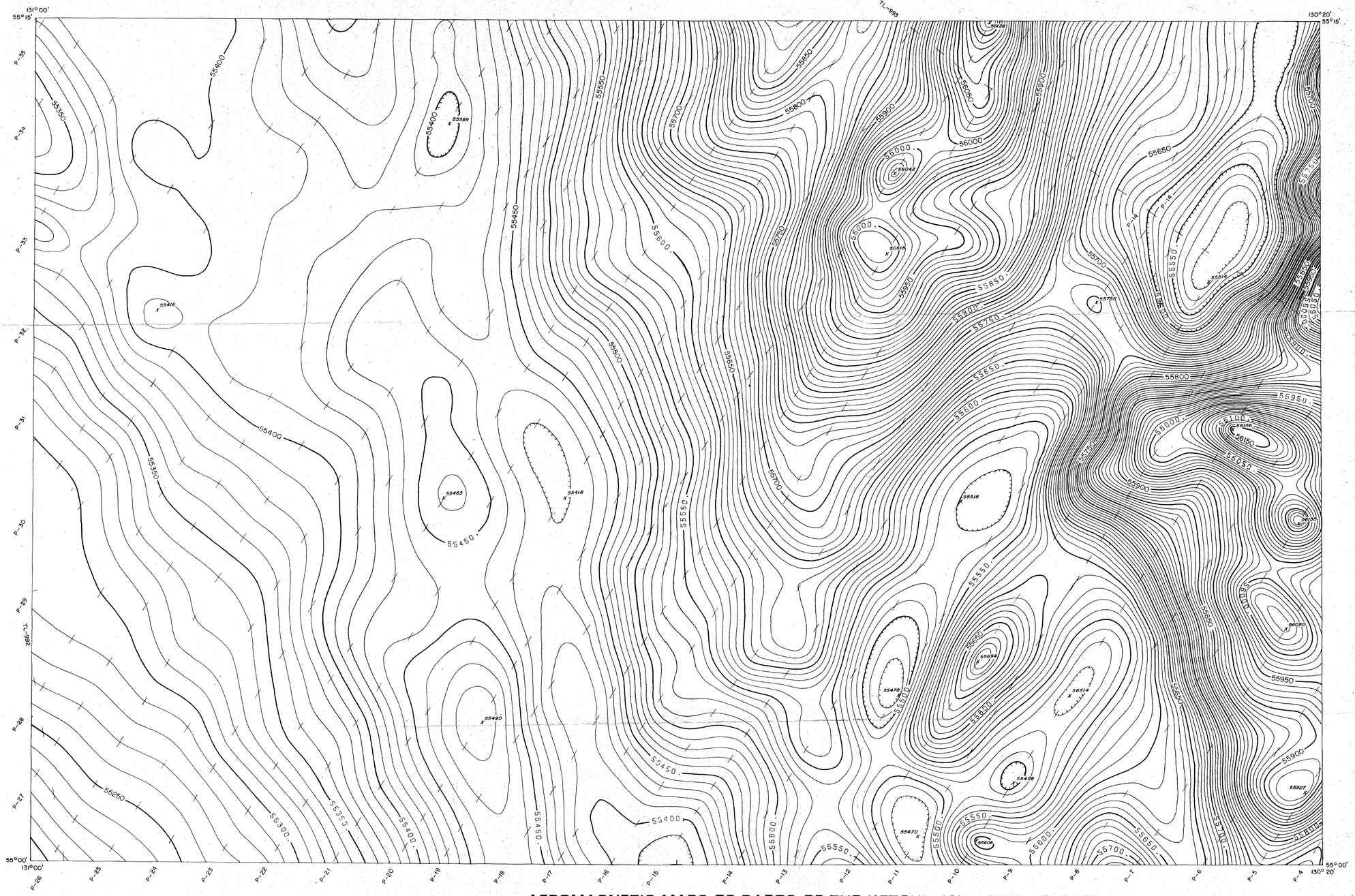

TOTAL FIELD CONTOURS
10 GAMMA
50 GAMMA
FLIGHT LINE DIRECTION . . . . NORTHEAST-SOUTHWEST
FLIGHT LINE SPACING . . . . 1 MILE
FLIGHT LINE ALTITUDE . . . . 6,000' BAR.
REGIONAL FIELD REMOVED-IGRF 1965 UPDATED TO 1976

This report is preliminary and has not been edited or reviewed for conformity with Geological Survey standards and nomenclature.

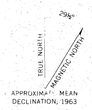

APPROXIMATE MEAN DECLINATION, 1963

SHEET INDEX

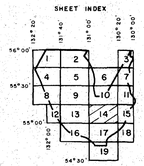

AEROMAGNETIC MAPS OF PARTS OF THE KETCHIKAN, PRINCE RUPERT, AND CRAIG QUADRANGLES, SOUTHEASTERN ALASKA

SCALE 1:63,360

1 ½ 0 1 2 MILES

QUADRANGLE LOCATION

BY U.S. GEOLOGICAL SURVEY
1979

AEROMAGNETIC SURVEY
OF
KETCHIKAN AREA, ALASKA
FOR
UNITED STATES GEOLOGICAL SURVEY
FLOWN AND COMPILED 1976
BY
LKB RESOURCES, INC.
55 BUCK RD.
HUNTINGDON VALLEY, PENNA. 19006

SHEET 14 OF 19