
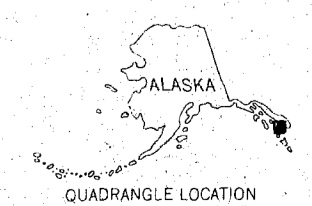
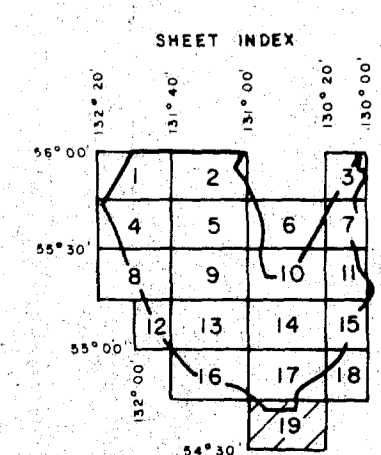


AEROMAGNETIC MAPS OF PARTS OF THE KETCHIKAN, PRINCE RUPERT,
 AND CRAIG QUADRANGLES, SOUTH EASTERN ALASKA

TOTAL FIELD CONTOURS
 10 GAMMA
 50 GAMMA
 FLIGHT LINE DIRECTION NORTHEAST-SOUTHWEST
 FLIGHT LINE SPACING 1 MILE
 FLIGHT LINE ALTITUDE 6,000 BAR
 REGIONAL FIELD REMOVED-IGRF 1965 UPDATED TO 1976

TRUE NORTH
 APPROXIMATE MEAN
 DECLINATION, 1963



BY U.S. GEOLOGICAL SURVEY
 1979

AEROMAGNETIC SURVEY
 OF
 KETCHIKAN AREA, ALASKA
 FOR
 UNITED STATES GEOLOGICAL SURVEY
 FLOWN AND COMPILED 1976
 BY
 LKB RESOURCES, INC.
 55 BUCK RD.
 HUNTINGDON VALLEY, PENNA 19006

This report is preliminary and has not been edited or reviewed for conformity with Geological Survey standards and nomenclature.