


RECONNAISSANCE GEOLOGIC MAP LOWER EAGLE RIVER VALLEY, ALASKA


TOPOGRAPHY FROM PHOTOSTATIC ENLARGEMENT OF KNIK AND EKLUTNA QUADRANGLES,
CORPS OF ENGINEERS, U. S. ARMY

ROADS FROM PLANE TABLE SURVEY BY F. F. LAWRENCE, 1948

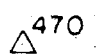


SCALE: 1/24,000

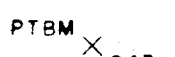
E X P L A N A T I O N



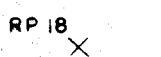
GENERAL AREA OF
POSSIBLE DAM SITE




BENCH MARK, CORPS
OF ENGINEERS, WITH
ELEVATION



PLANE TABLE BENCH
MARK, WITH ELEVATION




REFERENCE POINT ON
PLANE TABLE TRAVERSE,
WITH ELEVATION



BEDROCK



LACUSTRINE SILTS
AND CLAYS



GLACIAL GRAVELS,
SANDS AND TILL,
UNDIFFERENTIATED

This report has not been edited for conformity
with U.S. Geological Survey editorial and
technical standards

GEOLOGY BY A. F. BATEMAN, JR.