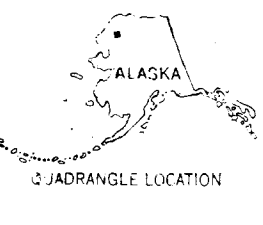
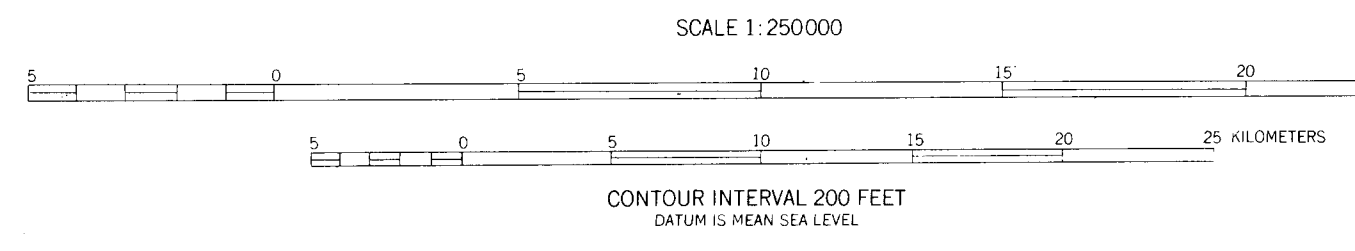


TOPOGRAPHY BY PHOTOGRAMMETRIC METHODS FROM AERIAL PHOTOGRAPHS
MADE BY THE ALASKA PHOTOGRAMMETRIC SERVICE IN 1958. CONTOUR MAPS
SURVEYED 1958. FIELD ANNOTATED 1964. MAP NOT FIELD CHECKED.
UNIVERSAL TRANSVERSE MERCATOR PROJECTION, 1967 NORTH AMERICAN DATUM
LONGITUDE FROM GREENWICH TO ALASKA CONTINENTAL DIVISION ZONES 7 AND 8
ZONE 4, STANDARD BLUE
LAND LINES REPRESENT UNIMPROVED AND UNMAINTAINED LOCATIONS
NOT CORRECTED FOR TIDES AND TIDES
POLAR PROJECTION, 1967 NORTH AMERICAN DATUM
QUARTER-DEGREE SQUARES FROM THE GUTTENBERG-GEAR
OF LOW RELIEF AS INTERFERED FROM AERIAL PHOTOGRAPHS

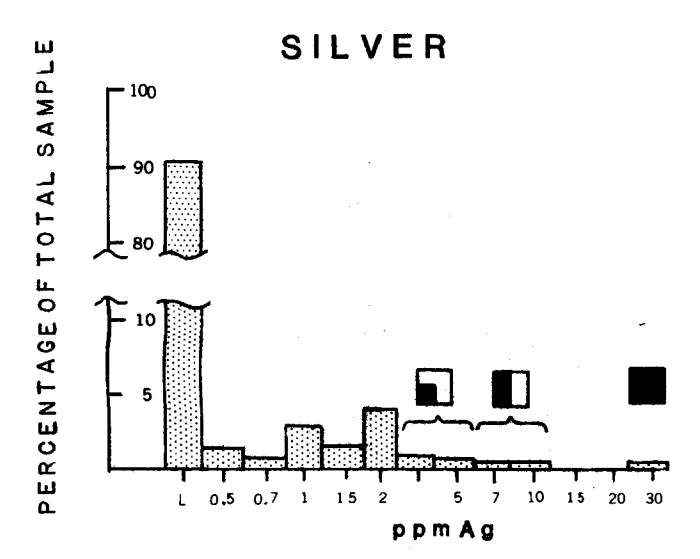
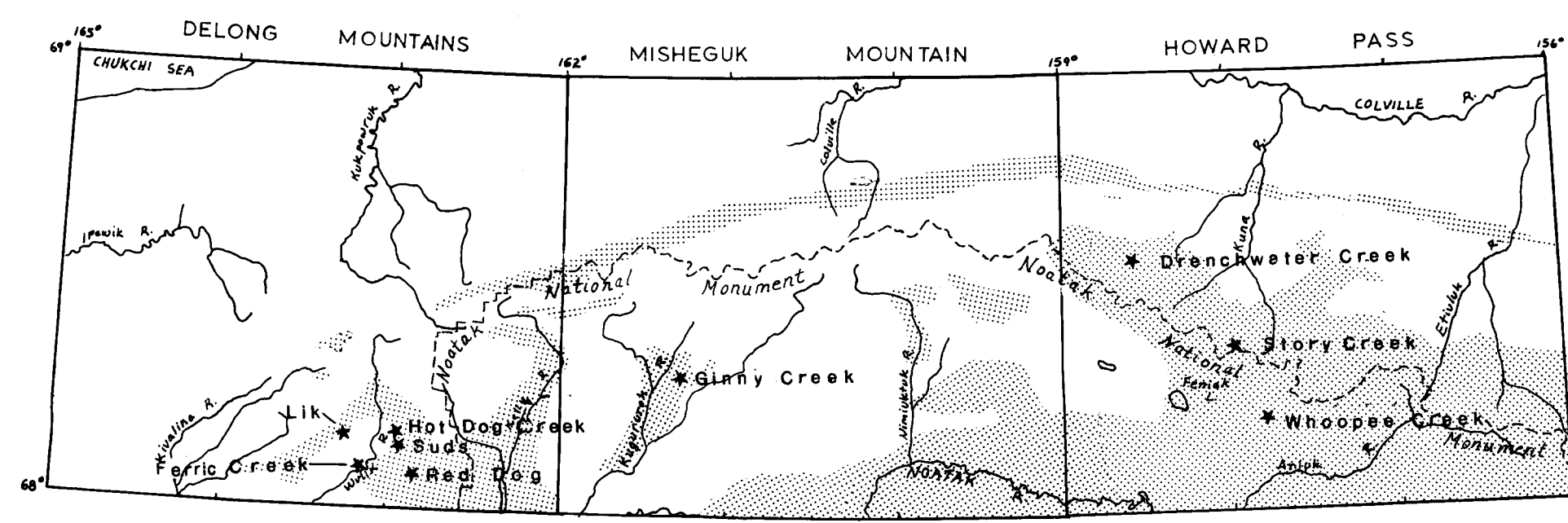


MISHEGUK MOUNTAIN, ALASKA
1:250,000
1966

MAP SHOWING SILVER, COPPER, LEAD, AND ZINC STREAM-SEDIMENT
GEOCHEMICAL ANOMALIES IN MISHEGUK MOUNTAIN QUADRANGLE, ALASKA

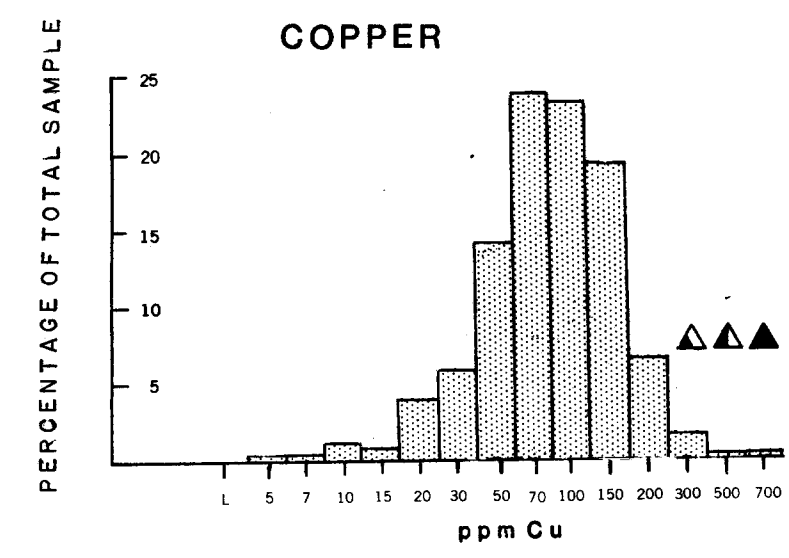
BY S. M. CURTIS, I. F. ELLERSIECK, C. F. MAYFIELD, AND I. L. TAILLEUR

1980



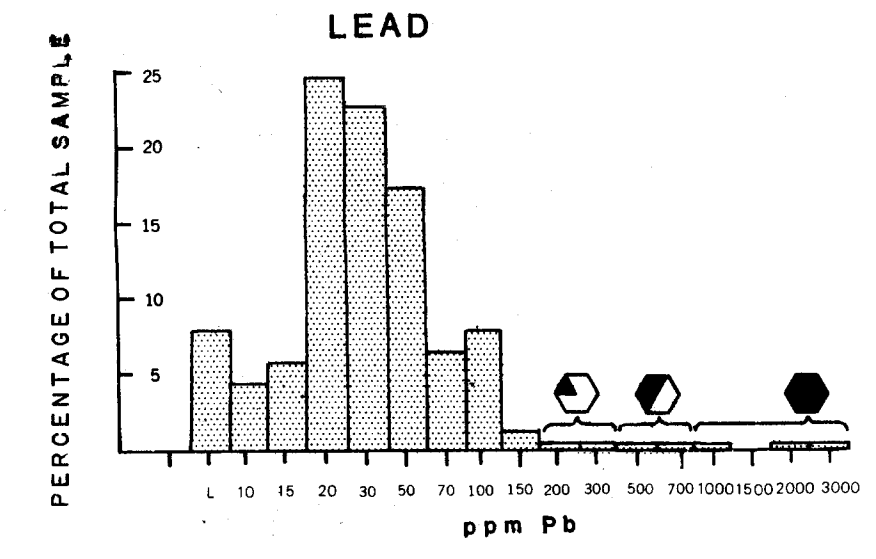
SILVER

ANOMALY 3 ppm



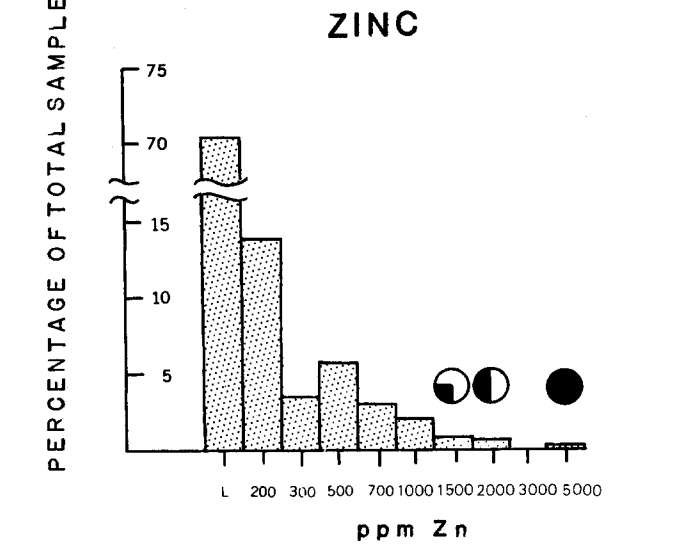
COPPER

ARITHMETIC MEAN 98 ppm
STANDARD DEVIATION 64 ppm
ANOMALY 300 ppm



LEAD

ARITHMETIC MEAN 52 ppm
STANDARD DEVIATION 170 ppm
ANOMALY 200 ppm



ZINC

ANOMALY 1500 ppm

Introduction

Stream-sediment samples from 595 locations in Misheguk Mountain quadrangle were used to compile this anomaly map. Three hundred and seven of these were sampled and reported by Theobald and Barton, 1978. Fifty-seven locations were sampled by the authors and reported in Mayfield and others, 1979. The remaining 231 locations were sampled by the authors and the data has not been previously released.

All samples used in this compilation were grab samples of the finest stream sediment available at each location. The samples collected by Theobald and Barton were sieved to 30 mesh which retains discrete particles rather than the clay fraction. This mesh size was used rather than 80 mesh because Theobald and Barton believe the discrete particles probably contain more of the metals being sampled for than the clay fraction. For all other samples, the 80 mesh fraction was analyzed. Atomic absorption concentrations were not determined for samples collected by Theobald and Barton, but were available for all other sampling in this compilation and seem to agree fairly well with the emission spectrographic values are used in this compilation, but a complete compilation with all analyses is in preparation.

Silver

The majority of samples (90.1%) had concentrations of silver below the lower limit of detection for the analytical method (0.5 ppm). For this reason, no mean or standard deviation was computed for the distribution. The anomaly threshold was arbitrarily picked as 3 ppm or the top 1.8% of the population, which makes 10 samples anomalous.

Copper

The arithmetic mean copper concentration is 98.4 ppm and the standard deviation is 64.2 ppm. The anomaly threshold was chosen as 300 ppm or 2% of the population, which makes 12 samples anomalous.

Lead

The arithmetic mean value for lead is 52 ppm with a standard deviation of 170 ppm. The anomaly threshold was chosen as 200 ppm or 1.7% of the population, which makes 9 samples anomalous.

Zinc

Most of the samples (70.4%) have zinc concentrations below the lower analytical limit (200 ppm). No mean or standard deviation was therefore calculated for the population. The anomaly threshold was chosen as 1500 ppm or 1.7% of the population, which makes 9 samples anomalous.

Discussion

The majority of anomalous samples are concentrated in four small areas labeled 1 through 4. Area 1 contains the Glinny Creek zinc-lead-silver deposit. High stream-sediment concentrations of Pb and Zn originally led the authors to investigate and discover the deposit. The minerals mainly occur disseminated in the lower Mississippian Noatak sandstone which is mapped by the authors as part of the Brooks Range thrust sequence, or the lowest in a succession of several structural sequences or "thrust sheets" (Mayfield and others, 1979). Geochemical anomalies around Glinny Creek show high values of Zn and Ag as well as the only Pb anomalies in the quadrangle.

Footnotes

1. Reconnaissance field mapping by the authors in 1979. Also reported as the "Wulik deposit" in: Bunzgen, T. K., and Henning, M. W., 1978, Barite in Alaska, Alaska Division of Geology and Geophysical Surveys, Mines and Geology Bulletin, v. 27, no. 4, p. 1-3.
2. Reconnaissance field mapping by the authors in 1979.
3. Pluhuta, J. T., Lange, I. M., and Jansons, U. S., 1978, Barite in Alaska, Alaska Division of Geology and Geophysical Surveys, Mines and Geology Bulletin, v. 27, no. 4, p. 1-3.
4. Mayfield, C. F., Curtis, S. M., Ellersieck, I. F., and Tailleux, I. L., 1979, Reconnaissance geology of the Glinny Creek zinc-lead-silver and Nimitukuk Barite deposits, northwestern Brooks Range, Alaska, U. S. Geological Survey, Open-File Report 79-1092, 20 p.
5. Nokleberg, W. J., and Winkler, G. R., 1978, Geologic setting of the lead and zinc deposits, Drenchwater Creek area, Howard Pass quadrangle, western Brooks Range, Alaska, U. S. Geological Survey, Open-File Report 78-707, 16 p.
6. Oral communication with Udis Jansons, U. S. Bureau of Mines, 1978. Also reconnaissance field mapping by the authors, 1979.
7. Written and oral communication with Udis Jansons, U. S. Bureau of Mines, 1979.

SILVER, COPPER, LEAD AND ZINC
STREAM-SEDIMENT GEOCHEMICAL ANOMALIES IN
MISHEGUK MOUNTAIN QUADRANGLE, ALASKA

Area 2 is a terrain of Triassic to Pennsylvanian chert and argillite and Upper Mississippian black carbonaceous shale and chert (Curtis and others, in prep). We suspect that the Mississippian rocks are the source of the anomalies. Anomalies in area 3, located along the Upper Nimitukuk River are also related to the Brooks Range sequence. Outcrops of the black Mississippian shale mentioned above are common and may be the source of these anomalies (Mayfield and others, in prep).

Area 4 also contains the black Mississippian shale, Permian-Triassic chert and argillite, and Cretaceous wacke of the Brooks Range sequence (Mayfield and others, in prep).

Five geochemical anomalies occur outside the four areas mentioned above. The silver anomaly in the Kingstip Mountains is in a drainage containing Noatak Sandstone, Mississippian black shale, and Permian-Triassic chert of the Brooks Range thrust sequence. The zinc anomaly northeast of Misheguk Mountain is from a red-running creek near mafic intrusions into Mississippian shale and chert of the Inuvik thrust sequence (Ellersieck and others, in prep). The two copper anomalies west of Mount Bastille are also close to a red-running creek in the Inuvik thrust sequence (Curtis and others, in prep). No visible evidence of mineralization, other than red-running streams, was discovered during the course of geologic mapping in the vicinity of these anomalies.

Conclusion

Previous studies (Tailleur and others, 1977; Churkin and others, 1978; Mayfield and others, 1979) have noted that all known zinc-lead-silver deposits in the northwestern Brooks Range occur in the lowest structural sequence - called the Brooks Range thrust sequence in this report. At this writing eight such deposits are known to the authors: Lik¹ Sids, Hot Dog Creek² and Red Dog³ in De Long Mountains quadrangle; Glinny Creek⁴ in Misheguk Mountain quadrangle; and Drenchwater Creek, Story Creek⁵ and Whoopee Creek⁶ in Howard Pass quadrangle. All occur in the Brooks Range sequence. The area of outcrop of Brooks Range sequence rocks and approximate locations of the deposits are shown below.

Based on the present compilation, there appears to be a similar positive geographical correlation between geochemical anomalies and rocks of the Brooks Range sequence. It should be noted, however, that the sampling density is slightly higher in areas marked by conspicuous red-running streams and springs which are characteristic of the Brooks Range sequence. Together these facts argue that mineralization may have occurred in an extensive belt in the Brooks Range thrust sequence of the northwestern Brooks Range, and that geochemical anomalies in Misheguk Mountain quadrangle may reflect undiscovered mineral resources.

References

- Churkin, M. J., Mayfield, C. F., Theobald, P. K., Barton, H. N., Nokleberg, W. J., Winkler, G. R., and Hiler, C., 1978, Geological and geochemical appraisal of metallic mineral resources, southern National Petroleum Reserve in Alaska, U. S. Geological Survey, Open-File Report 78-704, 82 p.
- Curtis, S. M., Ellersieck, I. F., Mayfield, C. F., and Tailleux, I. L., 1979, Reconnaissance geology of the Glinny Creek zinc-lead-silver and Nimitukuk Barite deposits, northwestern Brooks Range, Alaska, U. S. Geological Survey, Miscellaneous File Map.
- Ellersieck, I. F., Curtis, S. M., Mayfield, C. F., and Tailleux, I. L., in prep., Reconnaissance bedrock geologic map of south-central Misheguk Mountain quadrangle, 1:63,360, Alaska, U. S. Geological Survey, Miscellaneous File Map.
- Mayfield, C. F., Curtis, S. M., Ellersieck, I. F., and Tailleux, I. L., 1979, Reconnaissance geology of the Glinny Creek zinc-lead-silver and Nimitukuk Barite deposits, northwestern Brooks Range, Alaska, U. S. Geological Survey, Open-File Report 79-1092, 20 p.
- Mayfield, C. F., Curtis, S. M., Ellersieck, I. F., and Tailleux, I. L., in prep., Reconnaissance bedrock geologic map of southeastern Misheguk Mountain quadrangle, 1:63,360, Alaska, U. S. Geological Survey, Miscellaneous File Map.
- Tailleux, I. L., Ellersieck, I. F., and Mayfield, C. F., 1977, Mineral resources of the western Brooks Range, in Blain, K. M., U. S. Geological Survey in Alaska, Accomplishments during 1976: U. S. Geological Survey Circular 793-B, p. 24-25.
- Theobald, P. K., and Barton, H. N., 1978, Basic data for the geochemical evaluation of National Petroleum Reserve, Alaska, U. S. Geological Survey, Open-File Report 78-700, 102 p.