ZINC IN STREAM-SEDIMENTS
(atomic-absorption determinations)

OPEN-FILE REPORT
81-728-F
SHEET 3 OF 4

FOLIO OF THE BRADFIELD CANAL QUADRANGLE, ALASKA

KOCH AND ELLIOTT--GEOCHEMISTRY- Zn

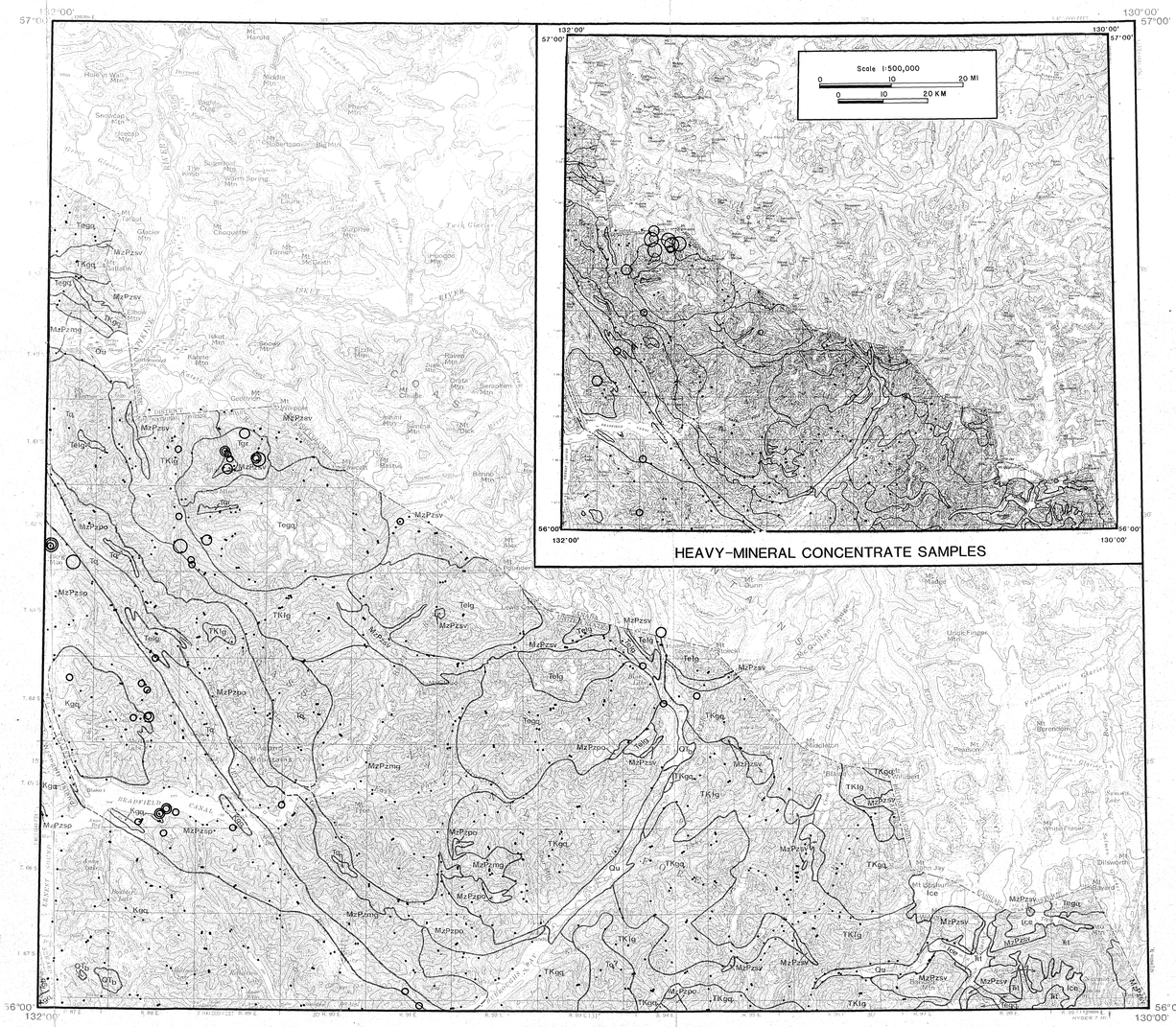

HEAVY-MINERAL CONCENTRATE SAMPLES

STREAM-SEDIMENT SAMPLES

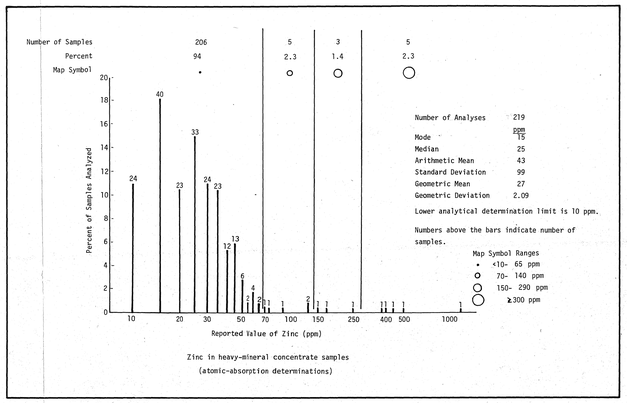

Zinc in heavy-mineral concentrate samples
(atomic-absorption determinations)

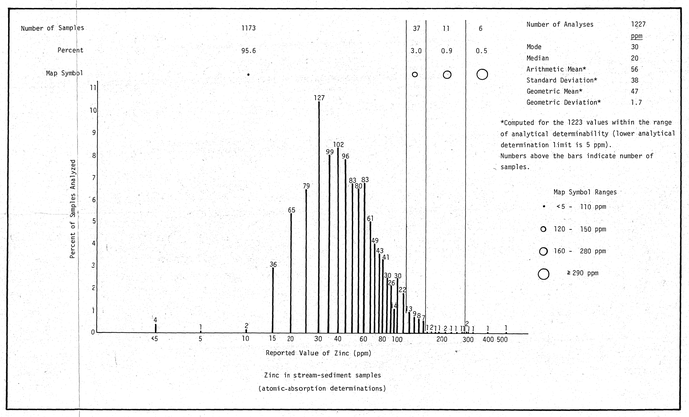

Zinc in stream-sediment samples
(atomic-absorption determinations)

Base from USGS 1:250,000 topo series:
Bradfield Canal, 1955, ALASKA-CANADA.

Geology by H. C. Berg, D. A. Brew, A. L. Clark, W. H. Condon, J. E. Decker, M. F. Diggles, G. C. Dunne, R. L. Elliott, J. D. Gallinatti, M. H. Herdrick, S. M. Karl, R. D. Koch, M. L. Miller-Hoare, R. P. Morrell, J. G. Smith, and R. A. Sonnevil, 1968-1979.

SCALE 1:250 000

5 0 5 10 15 20 25 MILES

5 0 5 10 15 20 25 KILOMETERS

CONTOUR INTERVAL 200 FEET
DATUM IS MEAN SEA LEVEL

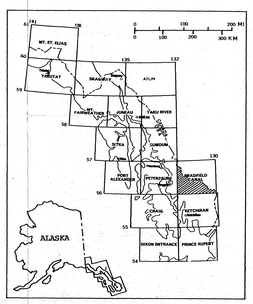

APPROXIMATE MEAN
DECLINATION, 1955

Unit Descriptions

Qu	UNCONSOLIDATED DEPOSITS, UNDIVIDED (Quaternary)
QT_b	BASALT (Quaternary and Tertiary?)
Tgr	ALKALI-FELDSPAR GRANITE WITH ASSOCIATED QUARTZ-PORPHYRITIC RHYOLITE DIKES AND FLOWS(?) (Miocene?)
Tgb	BIOTITE-PYROXENE GABBRO, LOCALLY CONTAINS HORNBLENDE AND/OR OLIVINE (Miocene)
Telg	LEUCOCRATIC QUARTZ MONZONITE AND GRANODIORITE (Eocene)
$Tegq_1$	GRANODIORITE AND QUARTZ DIORITE (Eocene)
Tq_1	QUARTZ DIORITE (Eocene or Paleocene)
TKlg	LEUCOCRATIC QUARTZ MONZONITE AND GRANODIORITE (Tertiary and/or Cretaceous)
TKgq	GRANODIORITE AND QUARTZ DIORITE (Tertiary and/or Cretaceous)
Kgq	BIOTITE-HORNBLENDE QUARTZ DIORITE, PLAGIOCLASE-PORPHYRITIC BIOTITE GRANODIORITE/QUARTZ DIORITE, BOTH LOCALLY CONTAIN GARNET AND/OR EPIDOTE (Cretaceous)
Trt	TEXAS CREEK GRANODIORITE (Triassic)
MzPzmg	MIGMATITE AND ORTHOGNEISS, WITH LESSER PARAGNEISS (Mesozoic and/or Paleozoic)
MzPzpo	PARAGNEISS AND ORTHOGNEISS, WITH LESSER AMPHIBOLITE AND MARBLE (Mesozoic and/or Paleozoic)
MzPzsp	SCHIST AND PARAGNEISS, WITH LESSER AMPHIBOLITE AND MARBLE (Mesozoic and/or Paleozoic)
MzPzsv	METASEDIMENTARY AND LESSER METAVOLCANIC ROCKS, WITH LOCAL MARBLE (Mesozoic and/or Paleozoic)

MAPS SHOWING DISTRIBUTION AND ABUNDANCE OF ZINC IN GEOCHEMICAL SAMPLES FROM THE BRADFIELD CANAL QUADRANGLE, SOUTHEASTERN ALASKA

by

R. D. KOCH AND R. L. ELLIOTT

1981

This report is preliminary and has not been reviewed for conformity with Geological Survey editorial standards and stratigraphic nomenclature.