DEPARTMENT OF THE INTERIOR

UNITED STATES GEOLOGICAL SURVEY

U.S. GEOLOGICAL SURVEY

OPEN FILE REPORT

OF 82-611

SHEET 2 OF 2

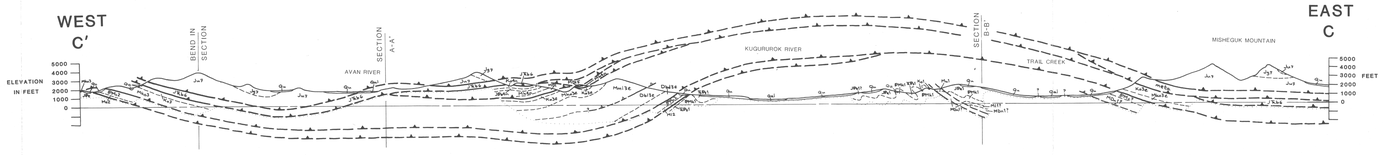

Cross-sections are intended to show the generalized relationships between allochthons. Detailed relationships between rock units are largely schematic. In a few areas, there are folds or faults shown on the cross-sections in order to rationalize the apparent structure, but they are not included on the map. Rock units have not been extrapolated beneath the dotted line marked on the sections, although thrust faults are schematically illustrated below the line.

Horizontal and vertical scale: 1 inch equals 1 mile

SCALE 1:63 360

1 0 1 2 3 4 5 MILES

1 0 1 2 3 4 5 KILOMETERS

This map is preliminary and has not been reviewed for conformity with U.S. Geological Survey editorial standards and stratigraphic nomenclature.

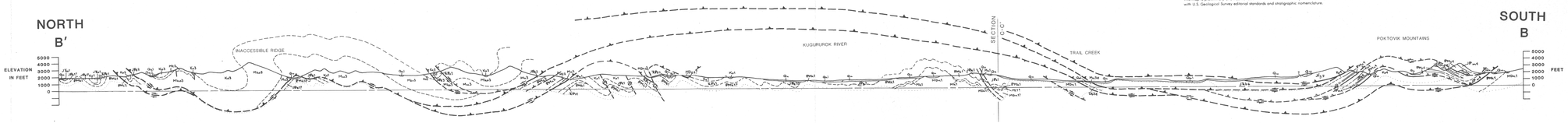

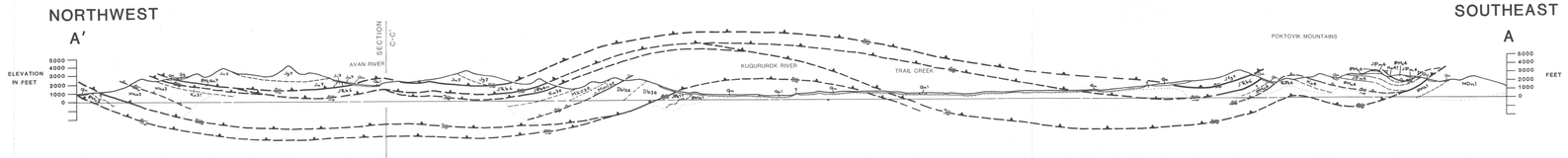

CROSS-SECTIONS TO ACCOMPANY THE GEOLOGIC MAP OF SOUTHWESTERN MISHEGUK MOUNTAIN QUADRANGLE, ALASKA

BY S. M. CURTIS, INYO ELLERSIECK, C. F. MAYFIELD, AND I. L. TAILLEUR

1982