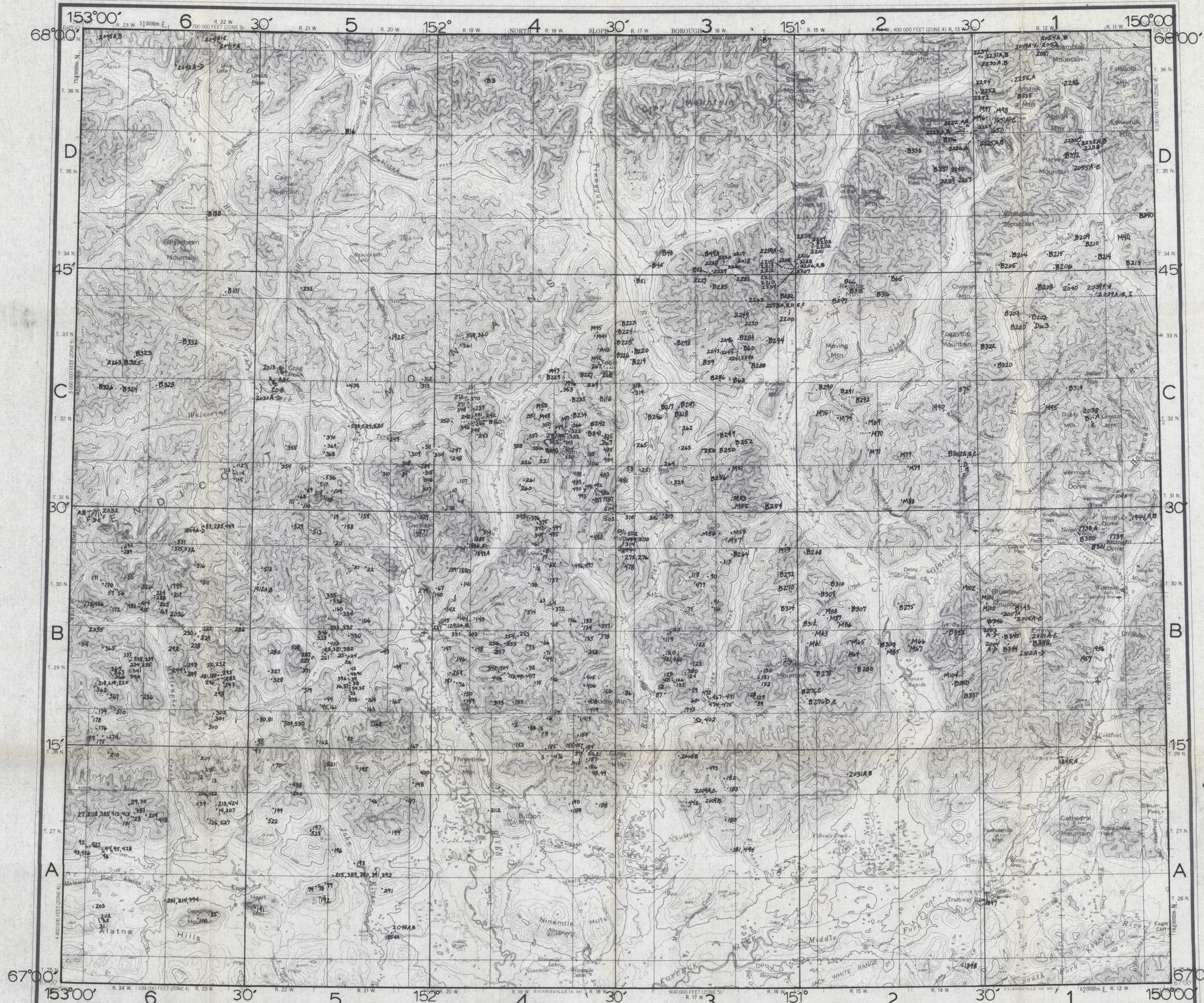


UNITED STATES
DEPARTMENT OF THE INTERIOR
GEOLOGICAL SURVEY

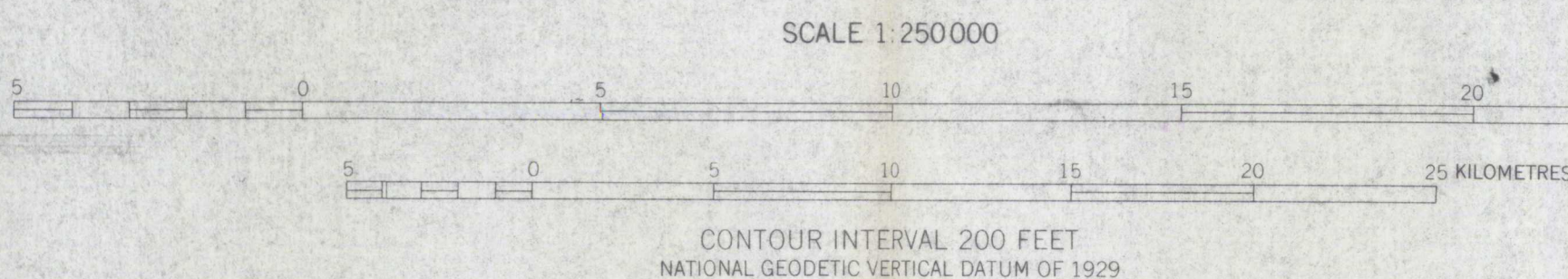
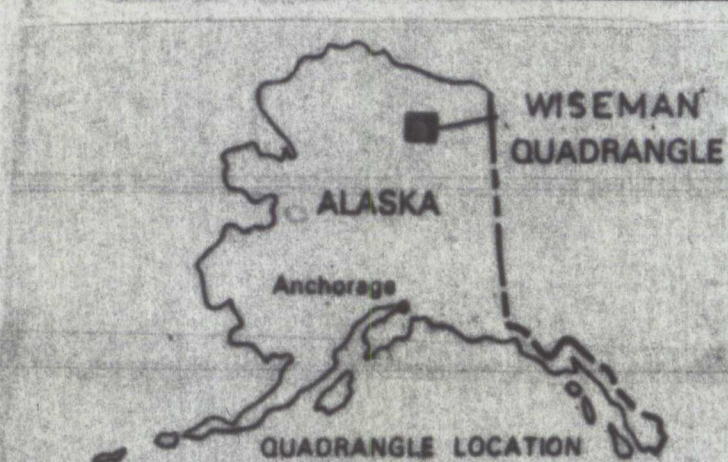
WISEMAN

ALASKA
TOPOGRAPHIC SERIES



- EXPLANATION
- 284-Location of rock sample with field number keyed to table
 - Subquadrangle boundaries
 - A-D-North-south subquadrangle designation codes of the 1:250,000 scale quadrangles.
 - 1-6-East-west subquadrangle designation codes of the 1:250,000 scale quadrangles.

MAPPED, EDITED, AND PUBLISHED BY THE GEOLOGICAL SURVEY
CONTROL BY USGS AND USGS/USGS
TOPOGRAPHY BY PHOTOGRAMMETRIC METHODS FROM AERIAL PHOTOGRAPHS
TAKEN 1955. FIELD ANNOTATED 1956. MAP NOT FIELD CHECKED
UNIVERSAL TRANSVERSE MERCATOR PROJECTION, 1927 NORTH AMERICAN DATUM
100,000-FOOT GRID BASED ON ALASKA COORDINATE SYSTEM, ZONES 4 AND 5
10 000-METRE UNIVERSAL TRANSVERSE MERCATOR GRID TICS
ZONE 5, SHOWN IN BLUE
LAND LINES REPRESENT UNSURVEYED AND UNMARKED LOCATIONS
PLOTS DETERMINED BY THE BUREAU OF LAND MANAGEMENT
POLIGONS F AND F.4, FAIRBANKS MERIDIAN
SWAMPS, AS PORTRAYED, INDICATE ONLY THE WETTER AREAS
USUALLY OF LOW RELIEF, AS INTERPRETED FROM AERIAL PHOTOGRAPHS



LOCATION INDEX

153°	152°	151°
67°	68°	69°
67°	68°	69°
153°	152°	151°

ROAD CLASSIFICATION
UNIMPROVED DIRT TRAILS

WISEMAN, ALASKA
N6700—W15000/68X180

1956
MINOR REVISIONS 1974

This map is preliminary and has not been edited or reviewed for conformity with Geological Survey editorial standards or stratigraphic nomenclature.
MAP SHOWING SITES AT WHICH ROCK SAMPLES WERE COLLECTED FROM THE WISEMAN QUADRANGLE, ALASKA