


UNITED STATES  
DEPARTMENT OF THE INTERIOR  
GEOLOGICAL SURVEY

WISEMAN

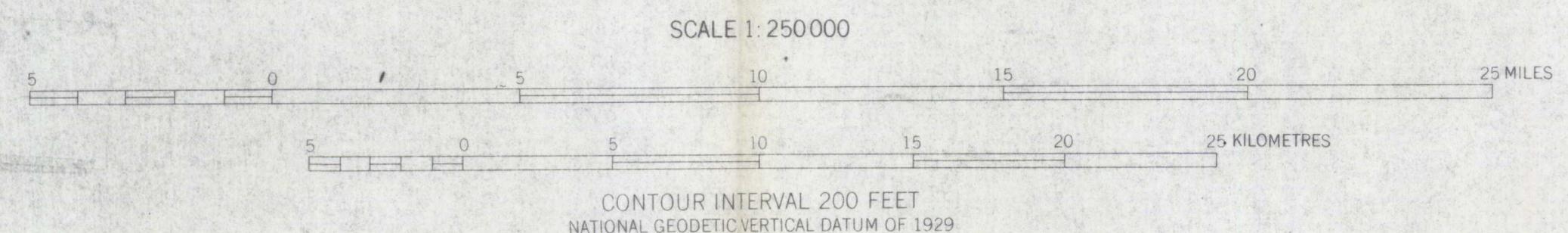
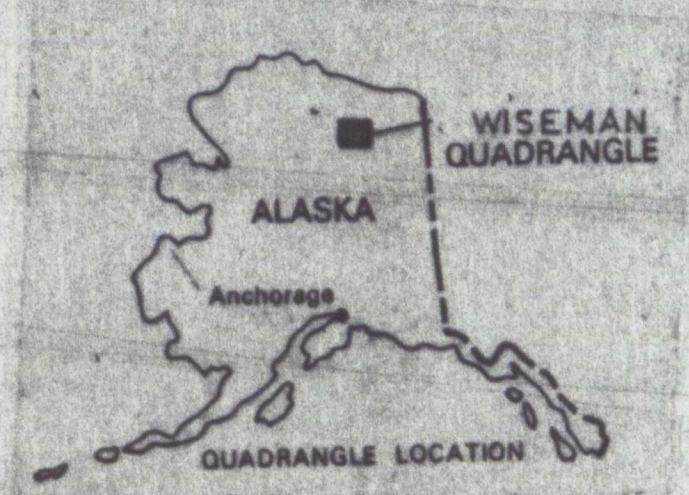
ALASKA  
TOPOGRAPHIC SERIES



EXPLANATION

- 284-Location of sediment sample with field number keyed to table
- Subquadrangle boundaries
- A-D-North-south subquadrangle designation codes of the 1:250,000 scale quadrangles.
- 1-6-East-west subquadrangle designation codes of the 1:250,000 scale quadrangles.

MAPPED, EDITED, AND PUBLISHED BY THE GEOLOGICAL SURVEY  
CONTROL BY USGS AND USCGS  
TOPOGRAPHY BY PHOTOGRAMMETRIC METHODS FROM AERIAL PHOTOGRAPHS  
TAKEN 1955. FIELD ANNOTATED 1956. MAP NOT FIELD CHECKED  
UNIVERSAL TRANSVERSE MERCATOR PROJECTION; 1927 NORTH AMERICAN DATUM  
100,000 FOOT GRID; BASED ON ALASKA COORDINATE SYSTEM, ZONES 4 AND 5;  
10,000 METRE UNIVERSAL TRANSVERSE MERCATOR GRID TICKS.  
ZONE 5 SHOWN IN BLUE  
LAND LINES REPRESENT UNSURVEYED AND UNMARKED LOCATIONS  
PREDETERMINED BY THE BUREAU OF LAND MANAGEMENT  
FIGURES 3 AND 7; FAIRBANKS MERIDIAN  
SWAMPS AS PORTRAYED; INDICATE ONLY THE WETTER AREAS  
USUALLY OF LOW RELIEF AS INTERPRETED FROM AERIAL PHOTOGRAPHS



LOCATION INDEX

153°	152°
151°	150°
68°	67°
66°	65°

ROAD CLASSIFICATION  
UNIMPROVED DIRT ——— TRAILS ———  
WISEMAN, ALASKA  
N6700-W15200/60X180  
1956  
MINOR REVISIONS 1974

This map is preliminary and has not been edited or reviewed for conformity with Geological Survey editorial standards or stratigraphic

MAP SHOWING SITES AT WHICH HEAVY-MINERAL-CONCENTRATE SAMPLES WERE COLLECTED FROM THE WISEMAN QUADRANGLE, ALASKA