DEPARTMENT OF THE INTERIOR
UNITED STATES GEOLOGICAL SURVEY

OPEN-FILE REPORT 84- 331
SHEET 1OF 2

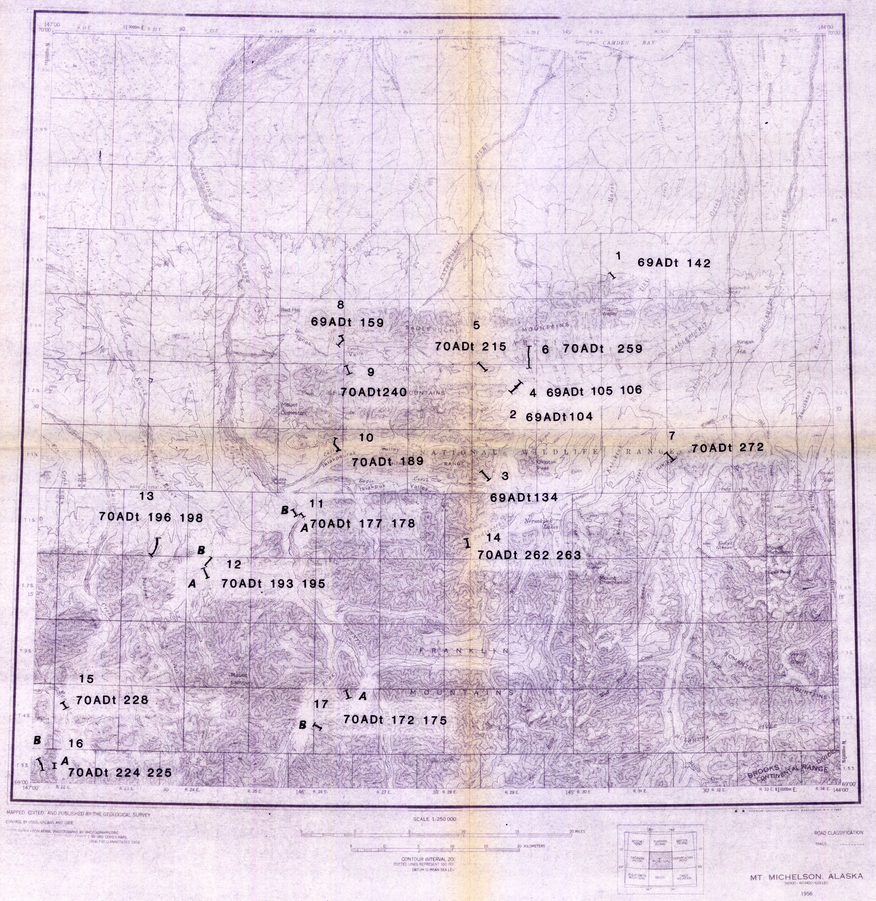

Location map showing year and station number for measured sections

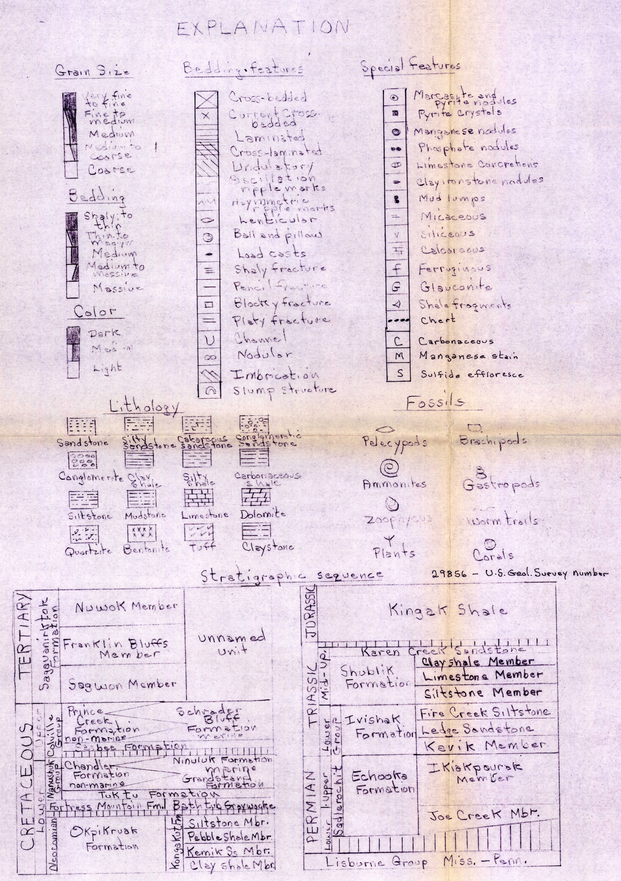

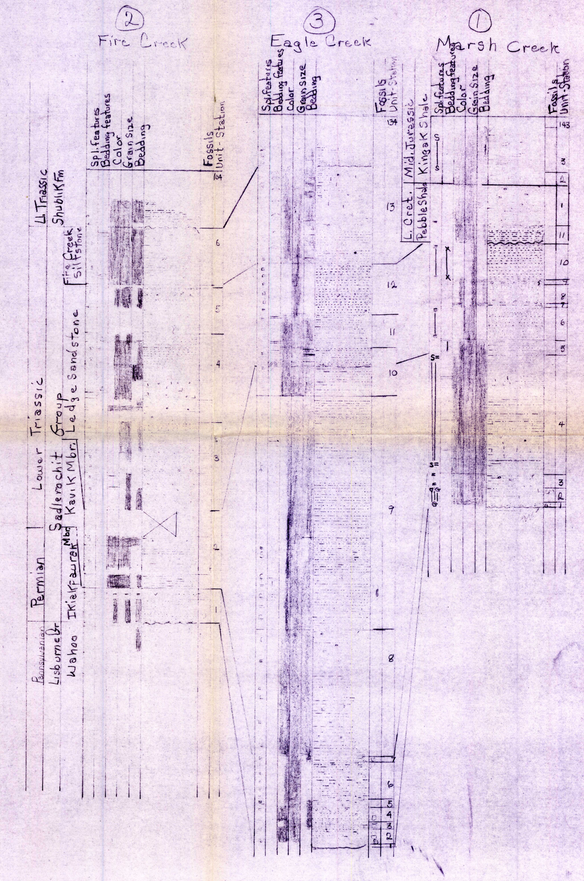



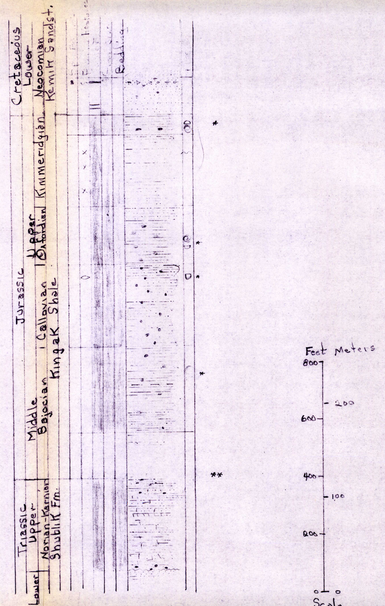

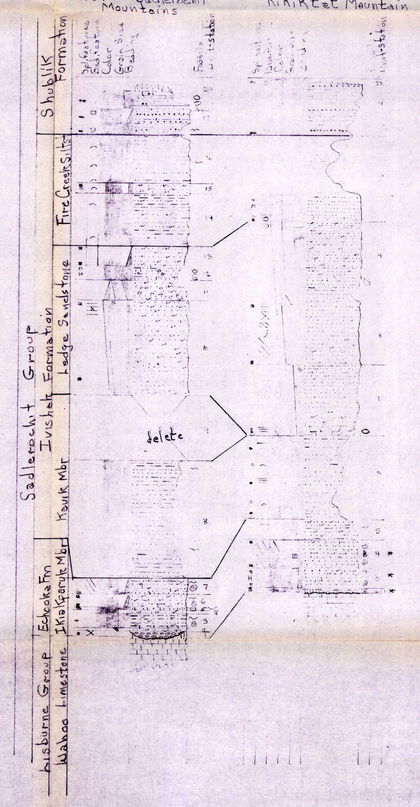



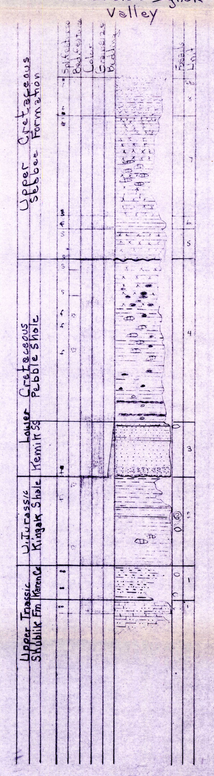

This map is preliminary and has not been reviewed for conformity with U.S. Geological Survey editorial standards and stratigraphic nomenclature.

MEASURED SECTIONS OF LATE PALEOZOIC AND MESOZOIC ROCKS , MOUNT MICHELSON QUADRANGLE, ALASKA

By
Robert L. Detterman

1984