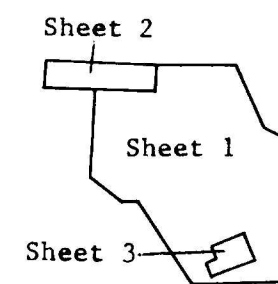


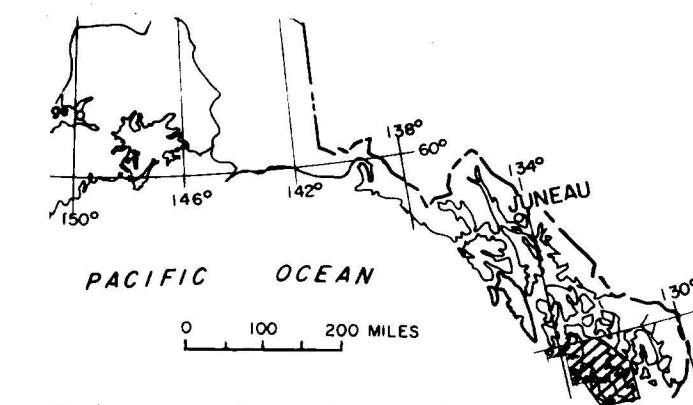
This map was prepared under contract to the U.S. Geological Survey and has not been reviewed for conformity with USGS editorial standards. Opinions and conclusions expressed herein do not necessarily represent those of the USGS.

EXPLANATION
 Contour Interval.....50 gammas
 Grid Interval.....0.5 mile
 Regional Field Removed...IGRF 1975 updated
 Flight Line Spacing.....1 mile
 Flight Line Direction.....E-W
 Flight Altitude.....1000 ft. above ground
 Instrumentation.....Proton magnetometer
 Sampling Rate.....1 second
 Sensitivity.....0.25 gammas
 Survey Flown.....August 1982


Flown and compiled by:
Diversified Technical Services, Inc.



Sheet Index



Index map of southeast Alaska showing location of this study area



AEROMAGNETIC MAP OF THE CRAIG AREA, ALASKA

BY
U.S. GEOLOGICAL SURVEY

1984