

F (Joins G)

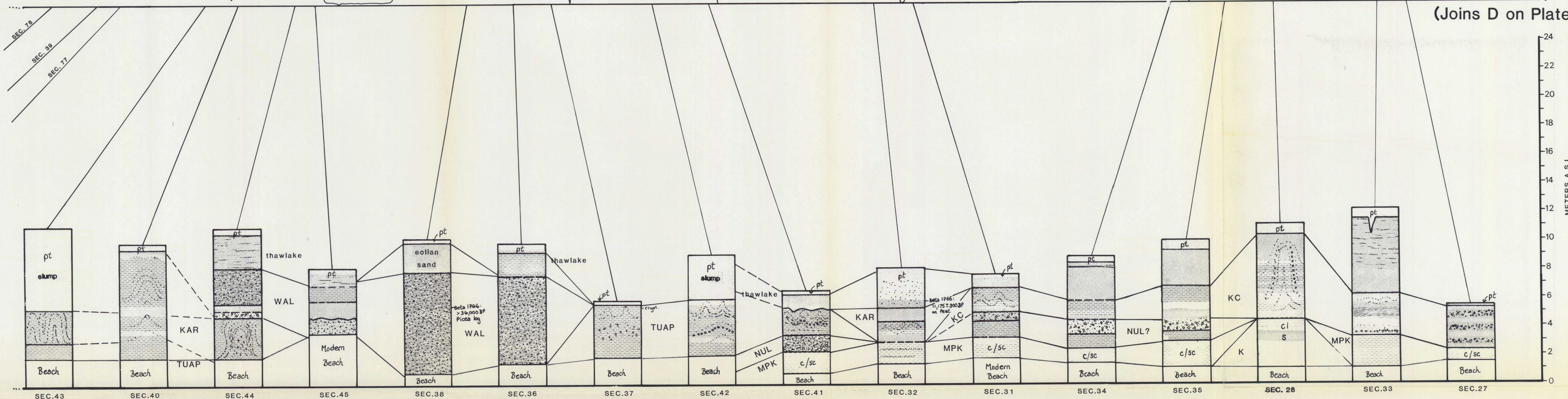
WALAKPA BAY

SINGARUAK CR.

NULAVIK

BARROW (A-5)
 MEADE RIVER (D-3)

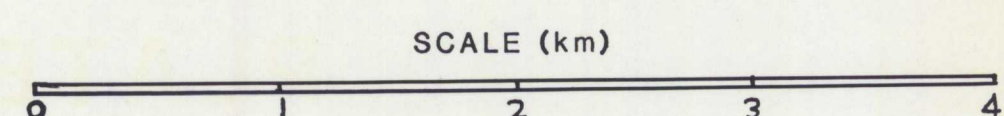
(Joins D on Plate I)



STRATIGRAPHY OF NORTHERN SKULL CLIFF (E TO H)


Julie K. Brigham
 1985

PLATE II
 (Key on Plate I)

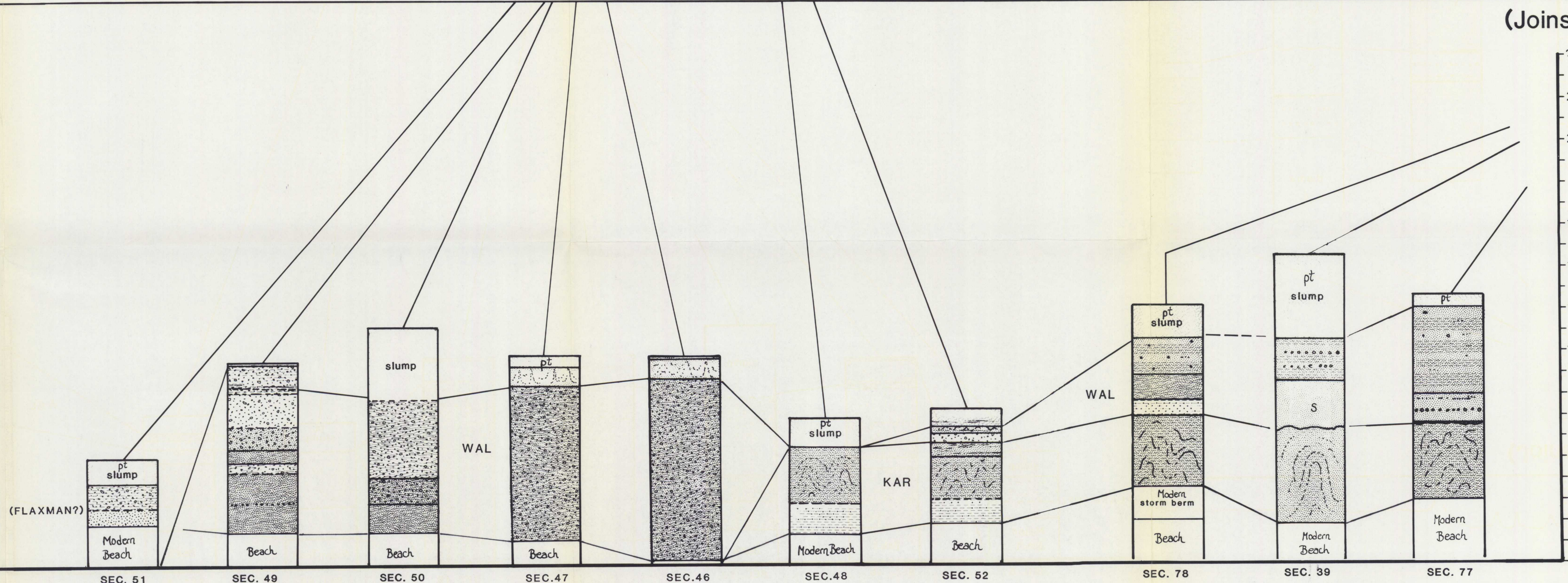


← PT BARROW

H (NE END)



(Joins F)



This report is preliminary and has not been reviewed for conformity with U.S. Geological Survey editorial standards.

Julie K. Brigham
 July 85