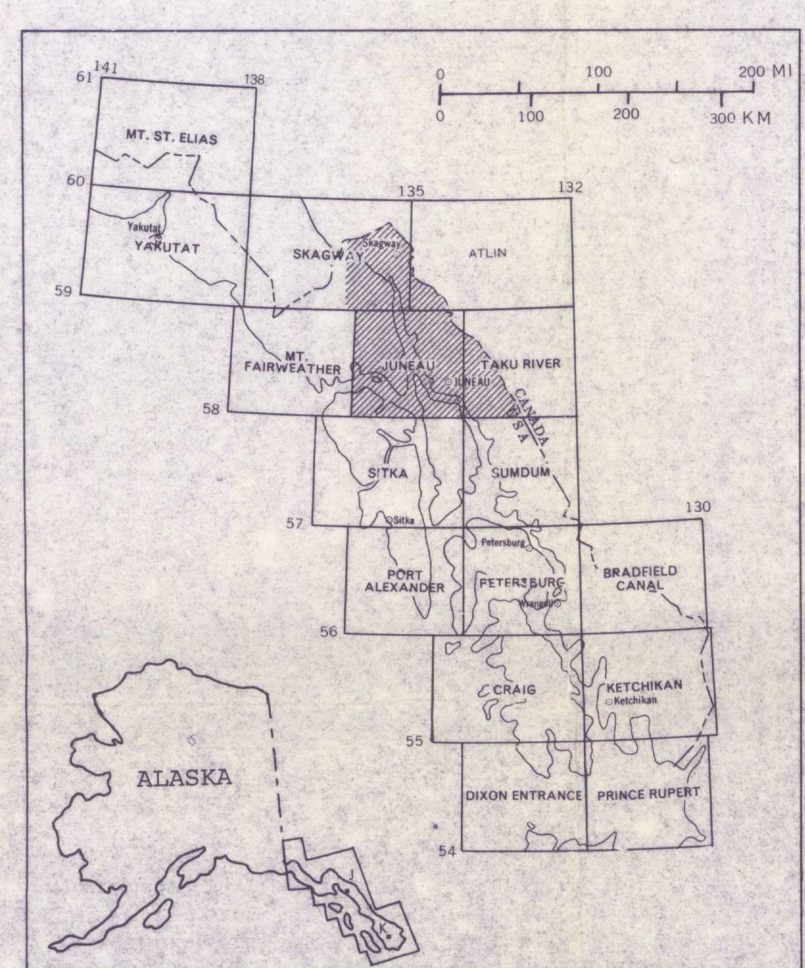

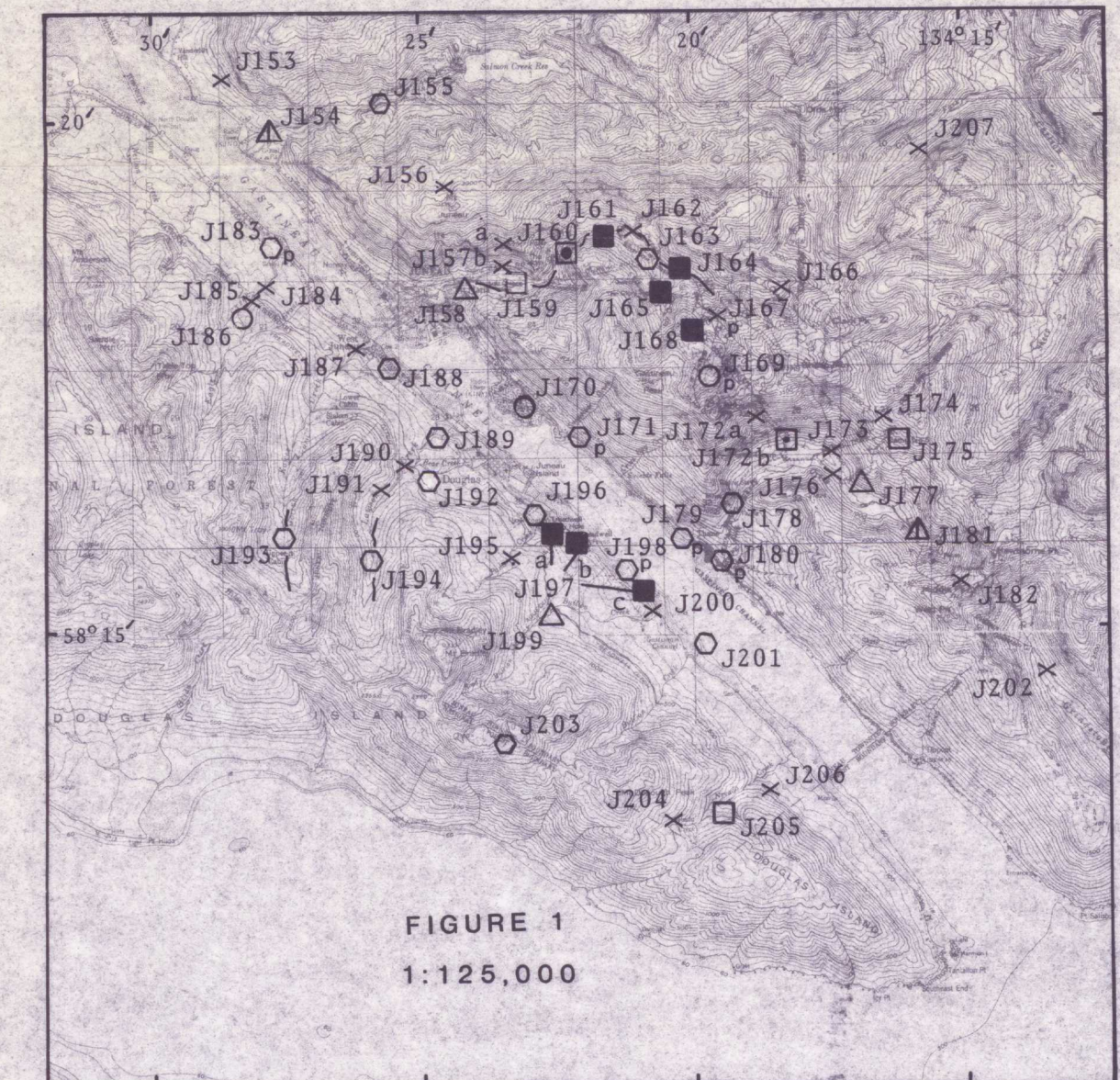
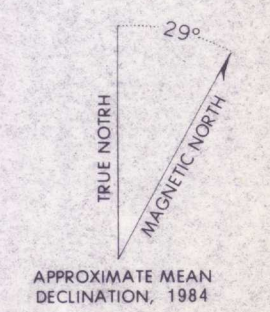
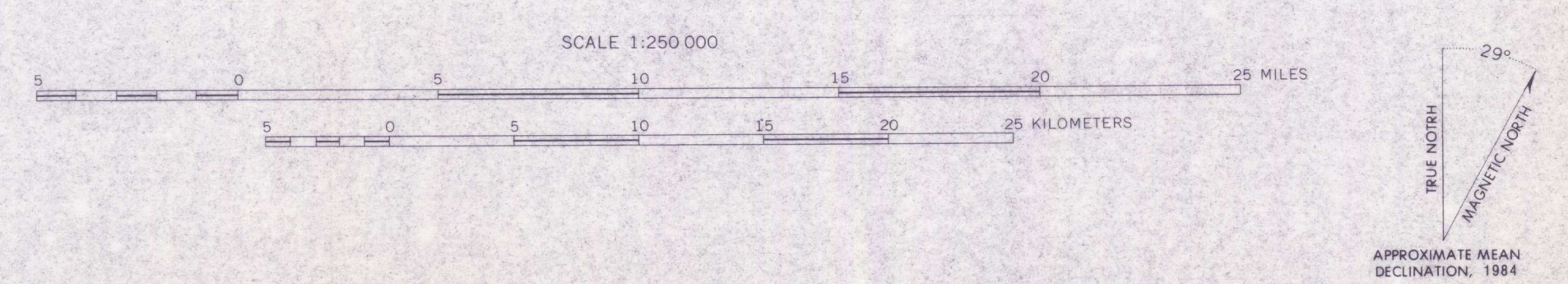


DEPARTMENT OF THE INTERIOR
UNITED STATES GEOLOGICAL SURVEY



Base from U.S. Geological Survey, JUNEAU, 1962;
TAKU RIVER, 1960; ATLIN, 1960; SKAGWAY, 1961.



This report is preliminary and has not been reviewed for conformity with U.S. Geological Survey editorial standards and stratigraphic nomenclature.

MAP OF METALLIC MINERAL OCCURRENCES IN THE JUNEAU, TAKU RIVER, ATLIN, AND PART OF THE SKAGWAY 1:250,000 QUADRANGLES, ALASKA

BY

D. EDWARD WELLS, TOM L. PITTMAN, DAVID A. BREW, AND SUSAN L. DOUGLASS

1986