

WISEMAN

CHANDALAR



This map is preliminary and has not been edited or reviewed for conformity with U.S. Geological Survey editorial standards

EXPLANATION
 A—North-south subquadrangle designation codes of the 1:250,000 scale quadrangle.
 B—East-west subquadrangle designation codes of the 1:250,000 scale quadrangle.
 C—Locality where placer gold samples were collected. Number keyed to tables 1-4.
 D—Locality where lode gold samples were collected. Letter keyed to tables 1, 2, 3, and 4.

Locality Index—Lode Gold
 A. St. Mary's Creek
 B. Little Square Mine
 C. Summit Mine
 D. Kibago Mine
 E. Crowfoot Mine
 F. Subkapak Mountain

Locality Index—Placer Gold
 1. Middle Fork Big Squaw Creek
 2. Big Creek
 3. St. Mary's Creek
 4. Little Creek
 5. Bench at Tobi's Creek
 6. Lignella Creek
 7. Summit Creek
 8. Lake Creek
 9. Magnet Creek
 10. Gold Creek
 11. Lindo Creek
 12. Snow Creek
 13. Hammond River
 14. Snake Bottom Creek
 15. Bench at Swift Creek
 16. Summit Creek
 17. Magnet Creek
 18. Thompson Pops
 19. Thompson Pops
 20. Thompson Pops
 21. Faye Creek
 22. Kibago Mine
 23. Swift Creek
 24. Swift Creek
 25. Union Gulch
 26. Mason Creek
 27. Conchawac Creek
 28. Jay Creek
 29. Birch Creek
 30. Spring Creek
 31. Crowfoot Creek
 32. Sawyer Creek
 33. Crow Creek
 34. Clara Creek
 35. Wattle Creek
 36. Slate Creek
 37. Slate Creek
 38. Paropole Creek
 39. Taylor's Creek
 40. Taylor's Creek
 41. Taylor's Creek
 42. Tronway Bar
 43. Taylor's Creek
 44. Davis Creek
 45. Gold Bench Mine
 46. Prospect Creek

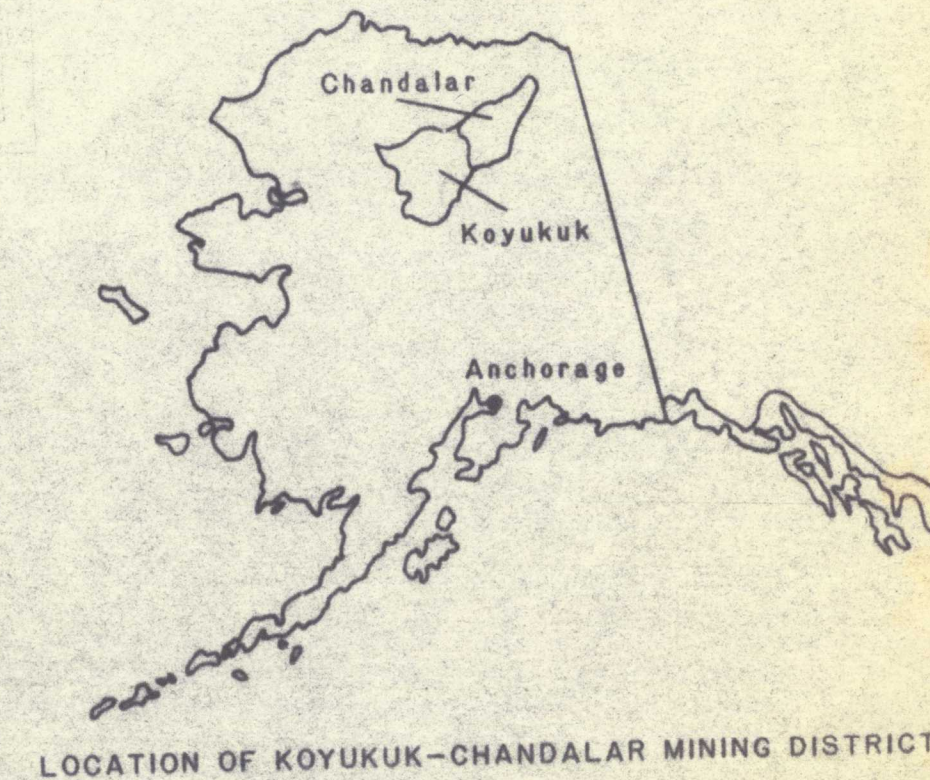
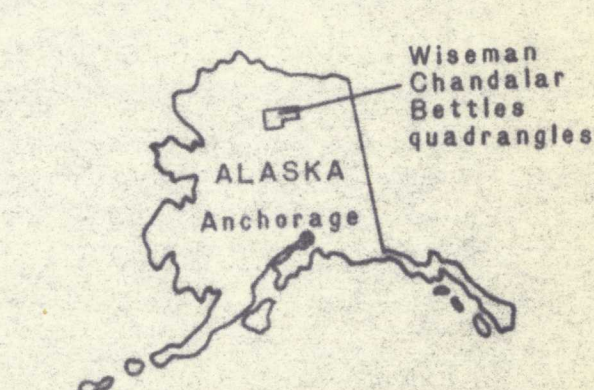
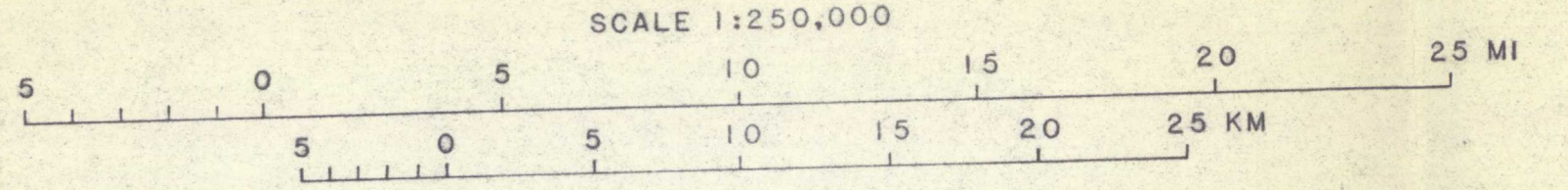


PLATE 1—LOCALITIES OF SAMPLES FROM THE KOYUKUK-CHANDALAR MINING DISTRICT, ALASKA

By
E. L. Mosier and J. S. Lewis

1986

#40,708

Base from U.S. Geological Survey 1:250,000, Chandalar, Wiseman, and Bettles quadrangles, 1956.