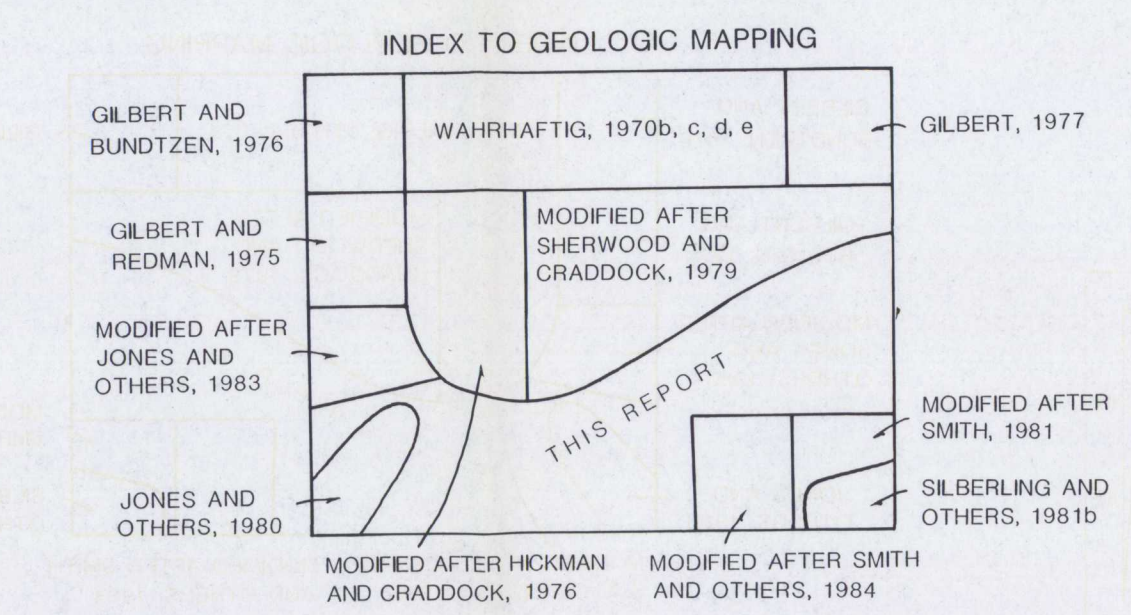
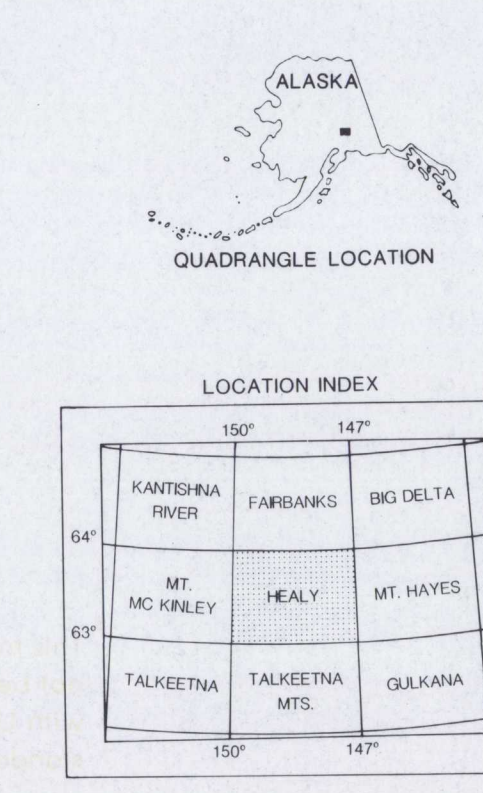
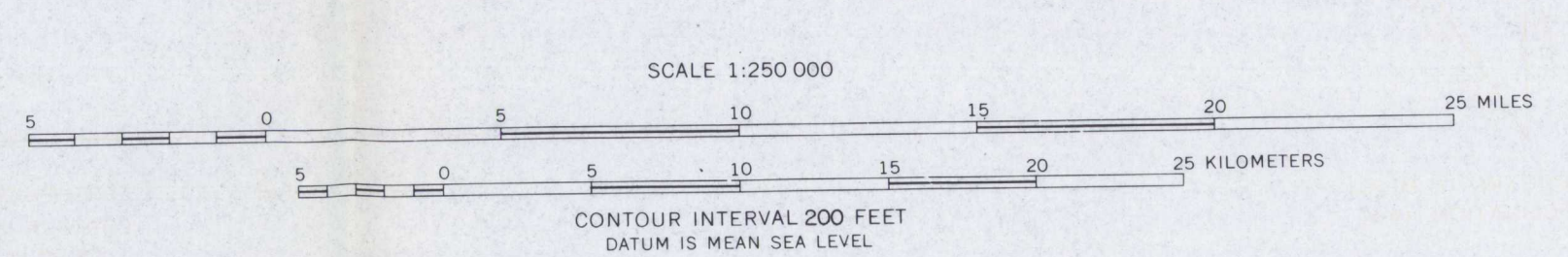
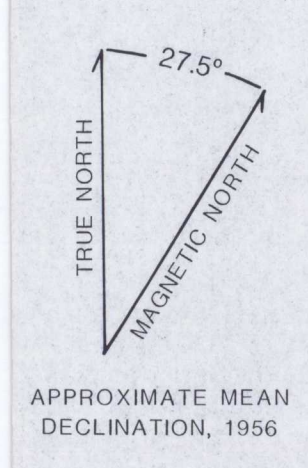


EXPLANATORY NOTE

Description of map units is given in accompanying pamphlet.

Base by U.S. Geological Survey, 1956, 1963, 1966

Pamphlet accompanies maps



This map is preliminary and has not been reviewed for conformity with U.S. Geological Survey editorial standards and stratigraphic nomenclature.

**GEOLOGY AND GECHRONOLOGY OF THE HEALY QUADRANGLE, ALASKA**

SHEET 1 OF 4 SHEETS OF OPEN-FILE REPORT 86-396: GEOLOGIC MAP OF THE HEALY QUADRANGLE

By

Béla Csejtey, Jr., Michael W. Mullen, Dennis P. Cox, Wyatt G. Gilbert, Warren E. Yeend, Thomas E. Smith,  
Clyde Wahrhaftig, Campbell Craddock, Wayne M. Brewer, Kirk W. Sherwood, Robert G. Hickman, Gary D. Stricker,  
Dennis R. St. Aubin, and David J. Goerz III

1986

OF 86-396  
Healy quad.  
Geologic map