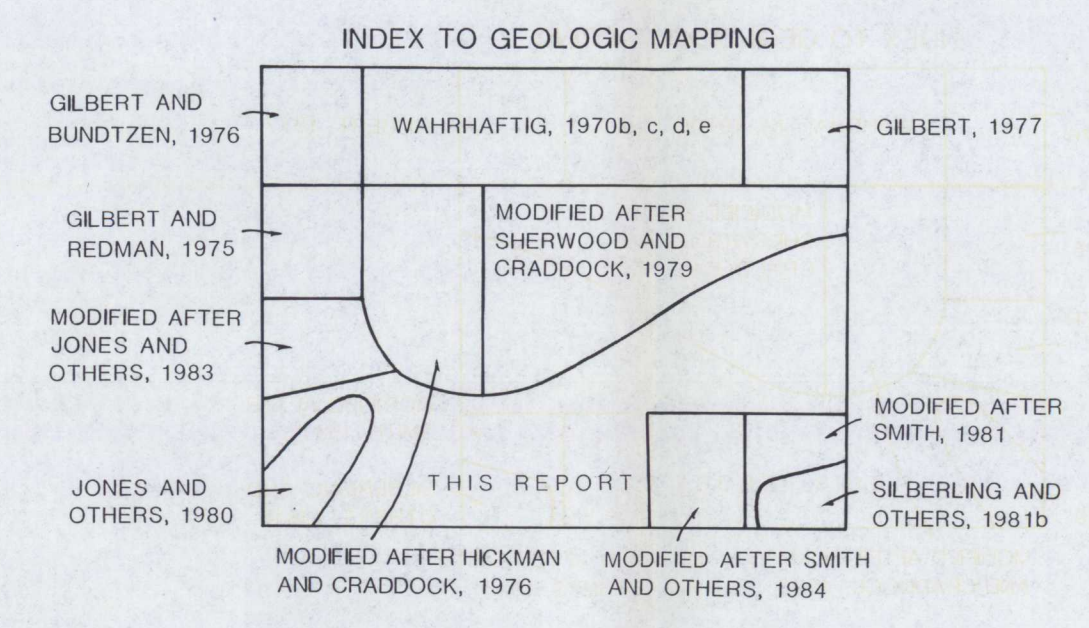
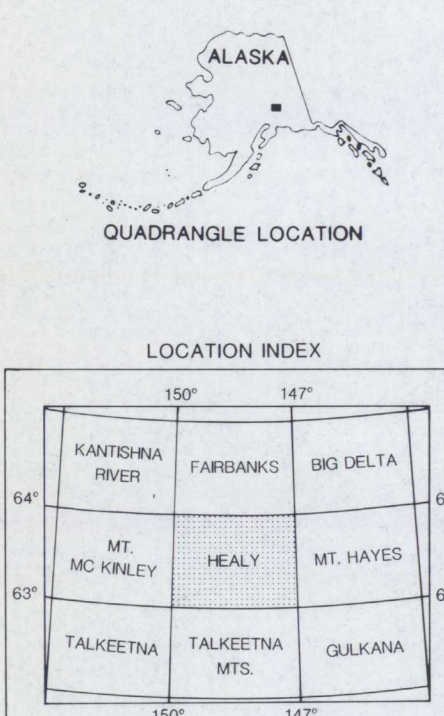
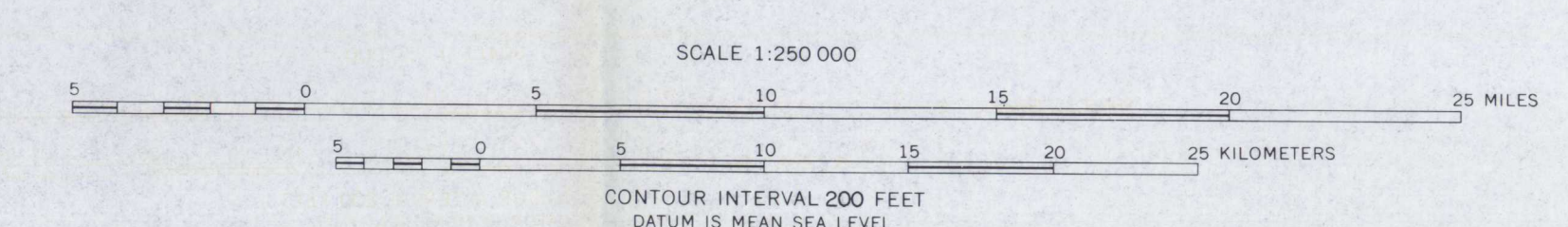
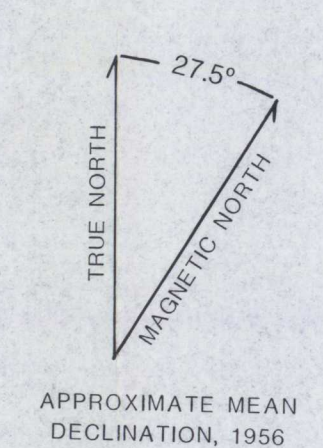


Base by U.S. Geological Survey, 1956, 1963, 1966

Pamphlet accompanies maps



GEOLOGY AND GEODATONOMOLOGY OF THE HEALY QUADRANGLE, ALASKA
SHEET 2 OF 4 SHEETS OF OPEN-FILE REPORT 86-396: ADDITIONAL BEDDING AND STRUCTURAL DATA FOR THE HEALY QUADRANGLE GEOLOGIC MAP

By
Béla Csejtey, Jr., Michael W. Mullen, Dennis P. Cox, Wyatt G. Gilbert, Warren E. Yeend, Thomas E. Smith,
Clyde Wahrhaftig, Campbell Craddock, Wayne M. Brewer, Kirk W. Sherwood, Robert G. Hickman, Gary D. Stricker,
Dennis R. St. Aubin, and David J. Goerz III

1986

This map is preliminary and has not been reviewed for conformity with U.S. Geological Survey editorial standards and stratigraphic nomenclature.