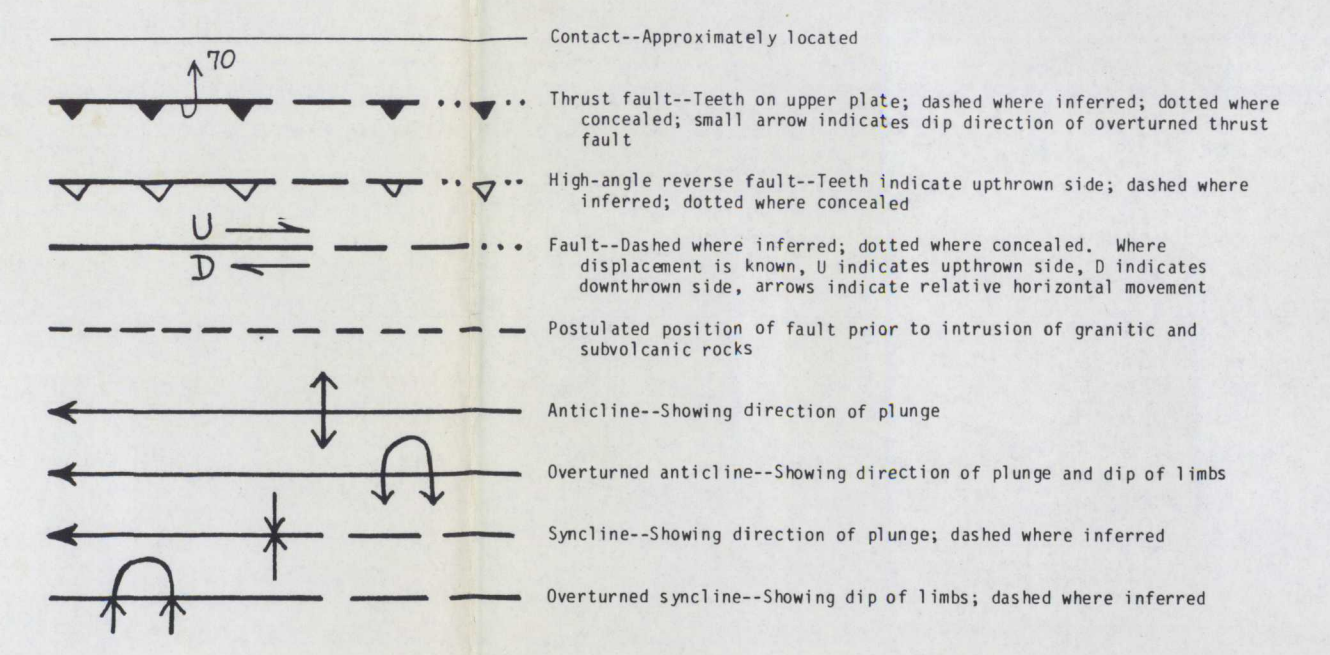


EXPLANATION OF GEOLOGIC MAP SYMBOLS

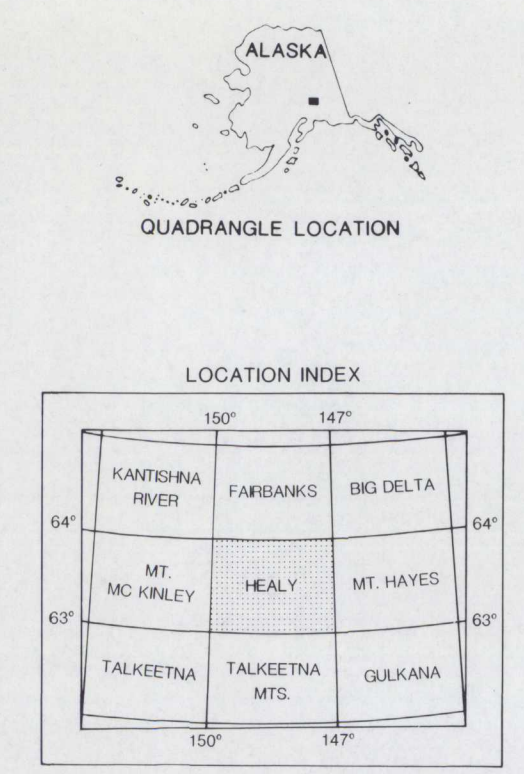
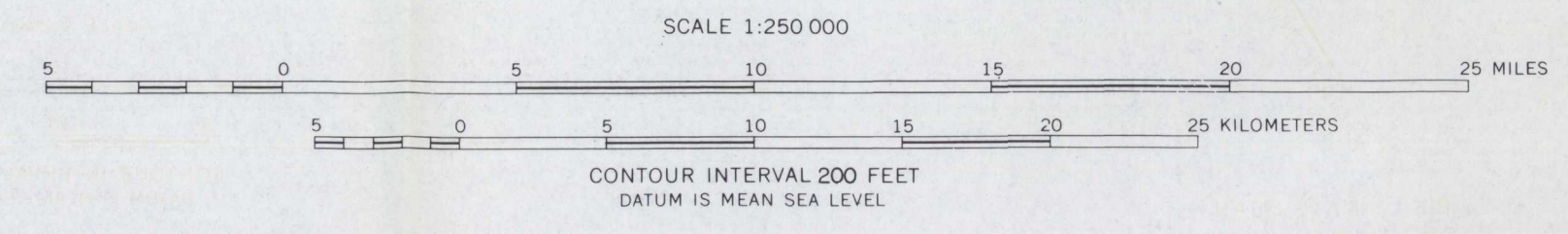
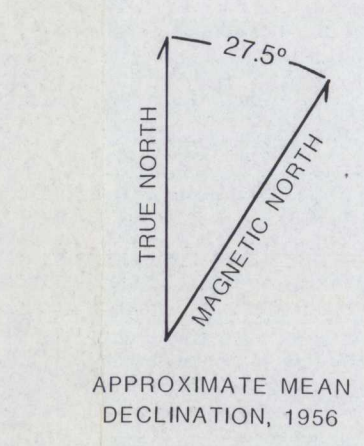


EXPLANATION OF FOSSIL LOCALITY SYMBOLS

- Numbers with symbols refer to map numbers in Table 2 in accompanying pamphlet
- Plant fossils
  - Megainvertebrates
  - ▲ Conodonts
  - ◆ Radiolarians
  - ◆◆ Multiple occurrences

Base by U.S. Geological Survey, 1956, 1963, 1966

Pamphlet accompanies maps



INDEX TO GEOLOGIC MAPPING

GILBERT AND BUNDTZEN, 1976	WAHRHAFTIG, 1976b, c, d, e	GILBERT, 1977
GILBERT AND REDMAN, 1975	MODIFIED AFTER SHERWOOD AND CRADDOCK, 1979	
MODIFIED AFTER JONES AND OTHERS, 1983	THIS REPORT	MODIFIED AFTER SMITH, 1981
JONES AND OTHERS, 1980	MODIFIED AFTER HICKMAN AND CRADDOCK, 1976	SILBERLING AND OTHERS, 1981b
		MODIFIED AFTER SMITH AND OTHERS, 1984

This map is preliminary and has not been reviewed for conformity with U.S. Geological Survey editorial standards and stratigraphic nomenclature.

**GEOLOGY AND GECHRONOLOGY OF THE HEALY QUADRANGLE, ALASKA**

SHEET 3 OF 4 SHEETS OF OPEN-FILE REPORT 86-396 : FOSSIL LOCALITIES MAP FOR THE HEALY QUADRANGLE GEOLOGIC MAP

By

Béla Csejtey, Jr., Michael W. Mullen, Dennis P. Cox, Wyatt G. Gilbert, Warren E. Yeend, Thomas E. Smith,  
Clyde Wahrhaftig, Campbell Craddock, Wayne M. Brewer, Kirk W. Sherwood, Robert G. Hickman, Gary D. Stricker,  
Dennis R. St. Aubin, and David J. Goerz III

1986

OF 86-396  
Healy quad.  
Fossil localities