

- EXPLANATION**
- KC044 Mine, with known production; numbers refer to table 2
 - ▲ KC005 Mine, without known production; numbers refer to table 2
 - KC035 Prospect; numbers refer to table 2
 - X KC090 Occurrence; numbers refer to table 2
 - Boundary of mineral-resource assessment tract with greater than minimal estimate of undiscovered mineral resources
 - ◌ Boundary of mineral-resource assessment tract with minimal estimate of undiscovered mineral resources
 - ◌ Boundary of mineral-resource assessment tract; with no estimate of undiscovered mineral resources
 - 08KC Mineral-resource assessment tract designator; numbers refer to tables 3 and 4

Scale 1:250,000

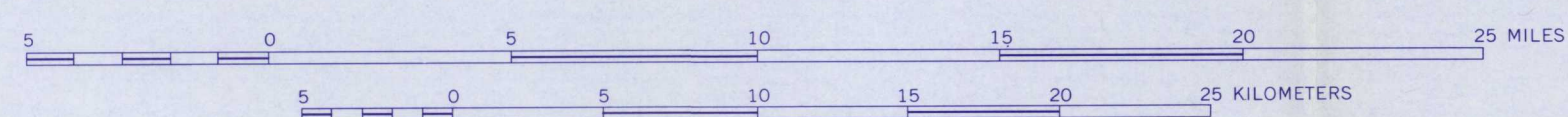
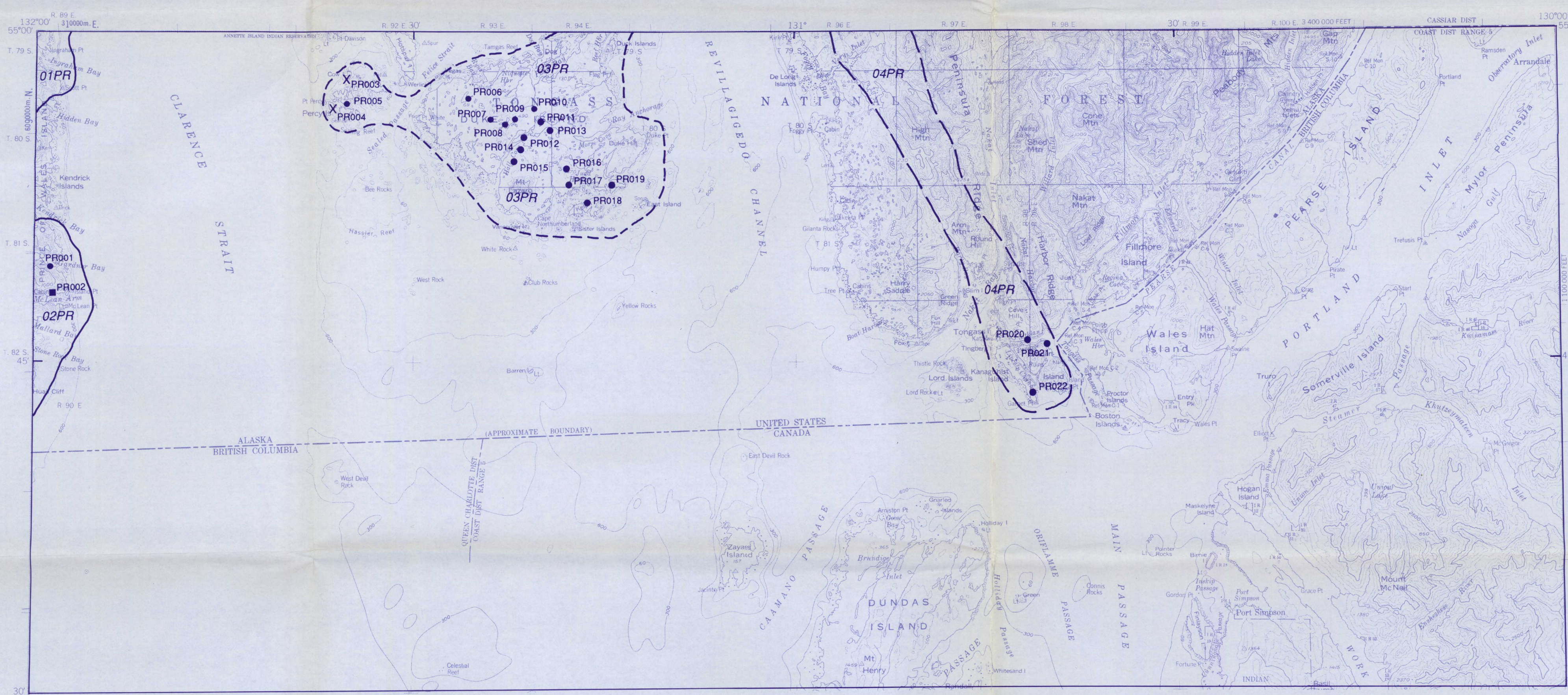


Plate 6. Mineral-resource locality and mineral-resource assessment tract map for the Ketchikan 1:250,000-scale quadrangle, southeastern Alaska.

By David A. Brew, Lawrence J. Drew, Jeanine M. Schmidt, David H. Root, and Donald F. Huber

1991



- EXPLANATION**
- PR002 Mine, with known production; numbers refer to table 2
 - PR006 Prospect; numbers refer to table 2
 - X PR019 Occurrence; numbers refer to table 2
 - Boundary of mineral-resource assessment tract with minimal estimate of undiscovered mineral resources
 - ◌ Boundary of mineral-resource assessment tract; with no estimate of undiscovered mineral resources
 - 03PR Mineral-resource assessment tract designator; numbers refer to tables 3 and 4

Scale 1:250,000

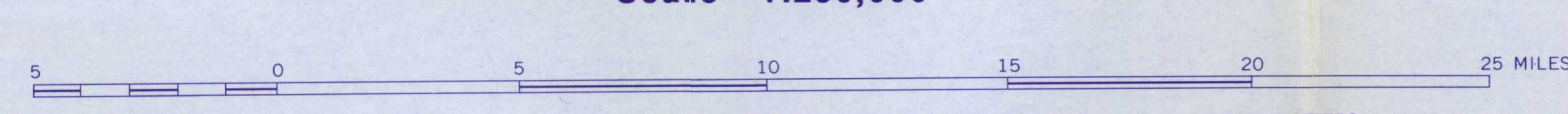


Plate 10. Mineral-resource locality and mineral-resource assessment tract map for the Prince Rupert 1:250,000-scale quadrangle, southeastern Alaska.

By David A. Brew, Lawrence J. Drew, Jeanine M. Schmidt, David H. Root, and Donald F. Huber

1991

This map is preliminary and has not been reviewed for conformity with U.S. Geological Survey editorial standards or with the North American Stratigraphic Code. Any use of trade, product, or firm names is for descriptive purposes only and does not imply endorsement by the U.S. Government.