




MAP OF ALASKA SHOWING DISTRIBUTION OF TERTIARY DEPOSITS

By Philip S. Smith
1936

Base compiled by Alaskan Branch from all available authentic sources, chiefly from maps of the U. S. Geological Survey and the U. S. Coast and Geodetic Survey

Scale 5000000
Approximately 80 miles to 1 inch
0 50 100 150 200 Miles
0 50 100 150 200 Kilometers

EXPLANATION

-  Sedimentary rocks
-  Lavas and related rocks
-  Intrusive igneous rocks

