



# MAP OF ALASKA

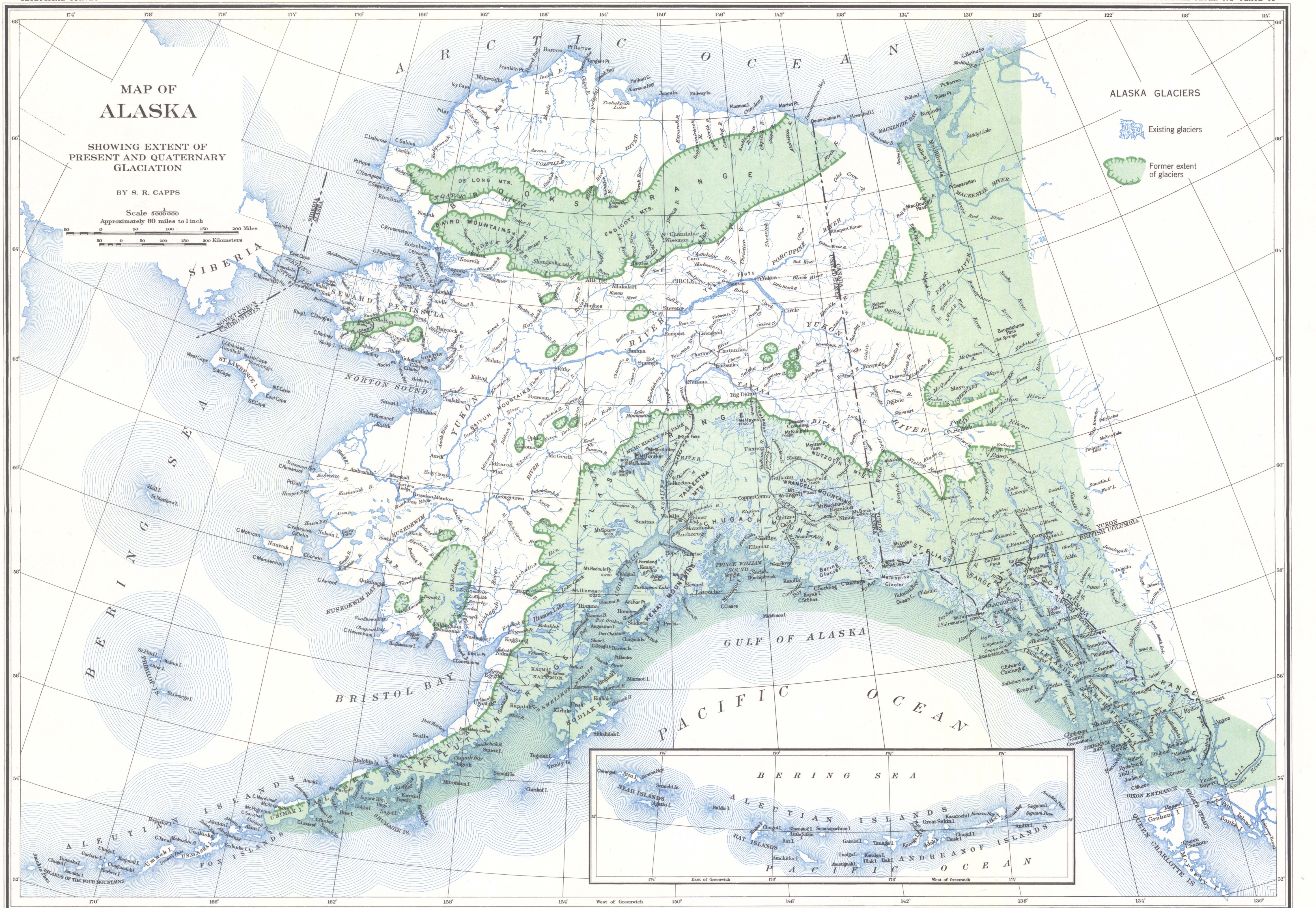
## SHOWING EXTENT OF PRESENT AND QUATERNARY GLACIATION

BY S. R. CAPPS

Scale 5000000  
Approximately 80 miles to 1 inch  
0 50 100 150 200 Miles  
0 50 100 150 200 Kilometers

### ALASKA GLACIERS

 Existing glaciers  
 Former extent of glaciers



Base compiled by Alaskan Branch from all available authentic sources, chiefly from maps of the Geological Survey and the U. S. Coast and Geodetic Survey.