


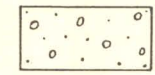
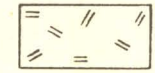

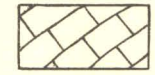
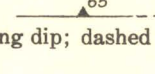
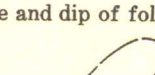
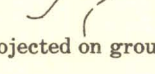


- EXPLANATION**
-  Andesite dike
 -  Magnetite ore
 - Ore bodies A, B, and C referred to in text*
 -  Chalcopyrite-bearing skarn
 -  Skarn
 -  Augite monzonite
 -  Altered schist
Includes some dike rock
 -  Marble
 -  Contact, showing dip; dashed where inferred
 -  Strike and dip of foliation
 -  Tunnel projected on ground surface

Topography by Joel Moss and William T. Gorman, 1944

Geology by George C. Kennedy, 1944

INTERIOR-GEOLOGICAL SURVEY, WASHINGTON, D. C.

GEOLOGIC MAP OF MAGNETITE CLIFF BODIES AND VICINITY, JUMBO BASIN, PRINCE OF WALES ISLAND, SOUTHEASTERN ALASKA

