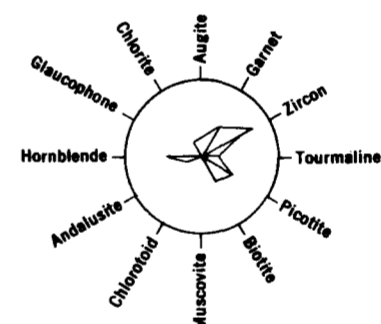
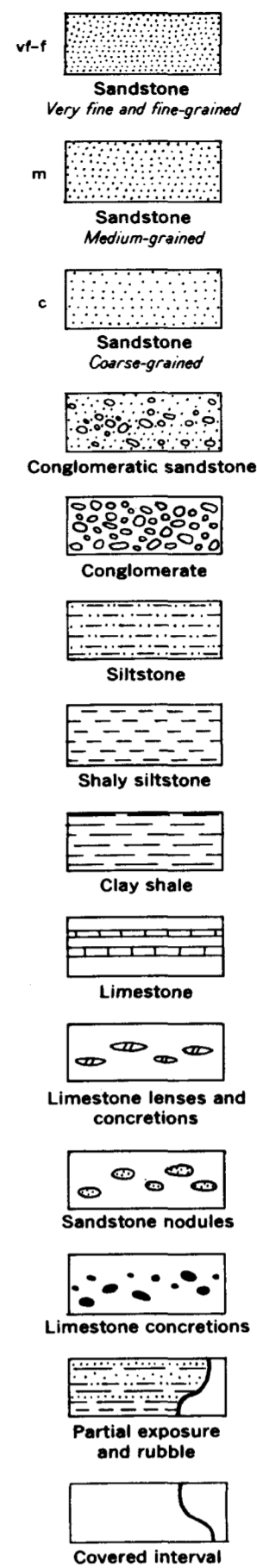


EXPLANATION



Radii represent percentages of various heavy minerals
10 percent or less 10-40 percent 40-80 percent Over 80 percent

48 ADt 119
Field sample
Number alone indicates thin section analysis; in association with pie diagram indicates heavy mineral analysis

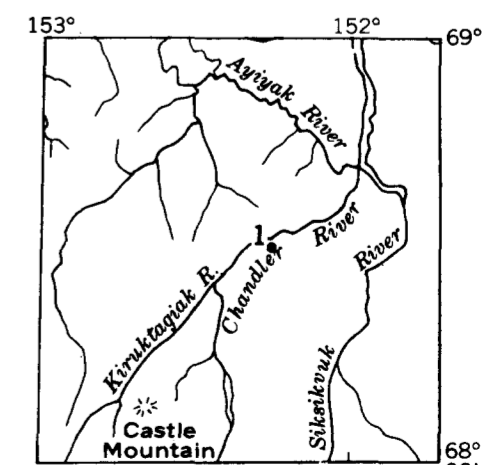
21554
U. S. Geological Survey Mesozoic locality where megafossils were collected

Numbers on left of column indicate stratigraphic units described in text

■ Few (1-6) to rare (6-12 specimens)

■ Common (12-25) to abundant (over 25 specimens)

* Radiolarians



INDEX MAP SHOWING LOCATION OF SECTION

TYPE SECTION OF THE TOROK FORMATION