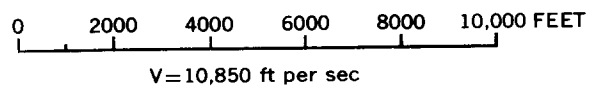


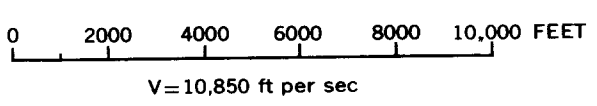

**EXPLANATION**  
 ———— Reliable reflection  
 - - - - - Poor reflection  
 ······ Questionable reflection

Reflections plotted from +1500 ft datum. Shot point elevation based on tie to Castle Mountain (elev 3726 ft)



Prepared by United Geophysical Co., Inc.

**LINE 2**



Prepared by United Geophysical Co., Inc.

**LINE 3**

**SEISMIC REFLECTION PROFILES ACROSS THE BELT OF THE TOROK FORMATION (STRUCTURAL ZONE IV)**