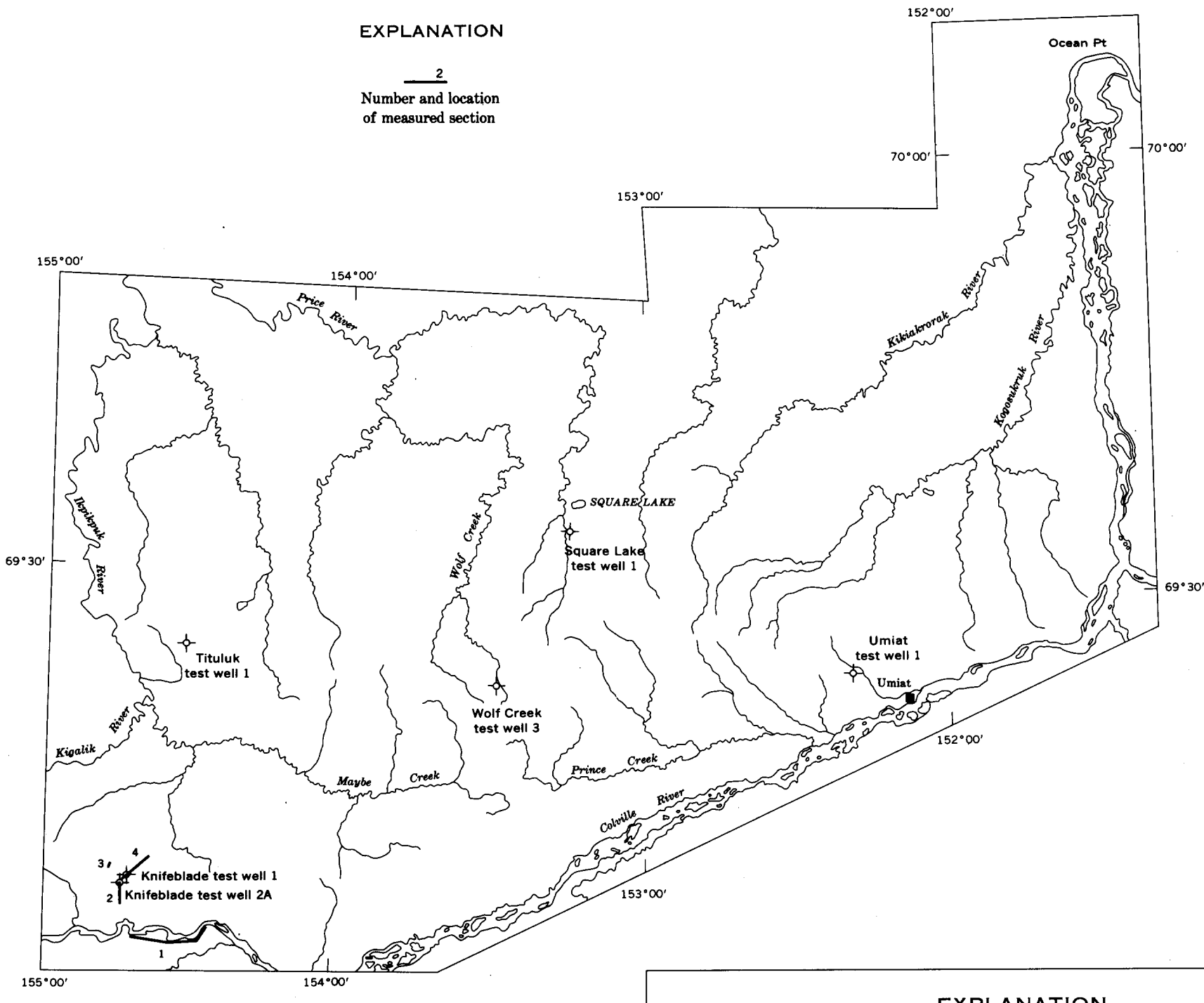


EXPLANATION

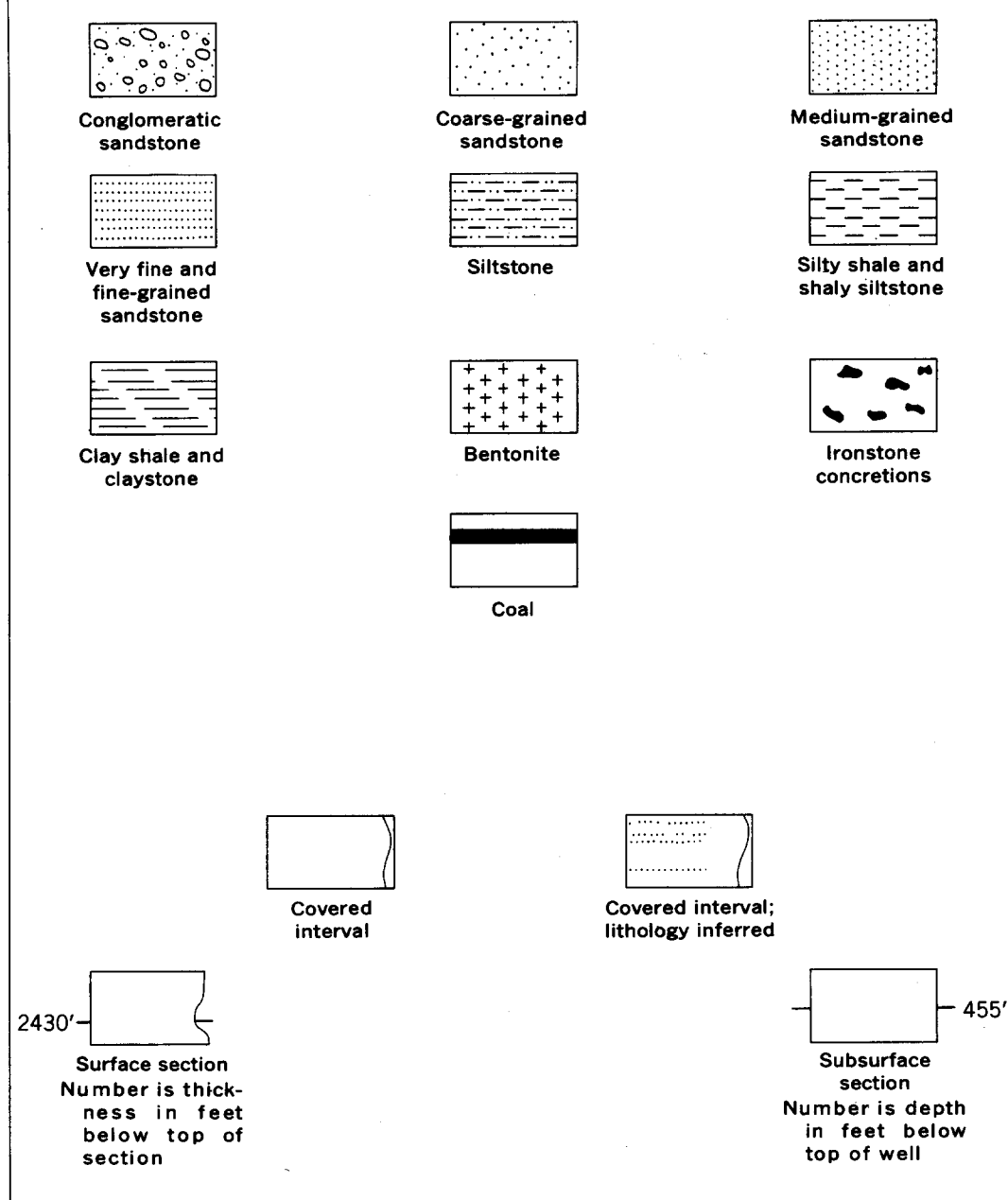
2  
Number and location  
of measured section



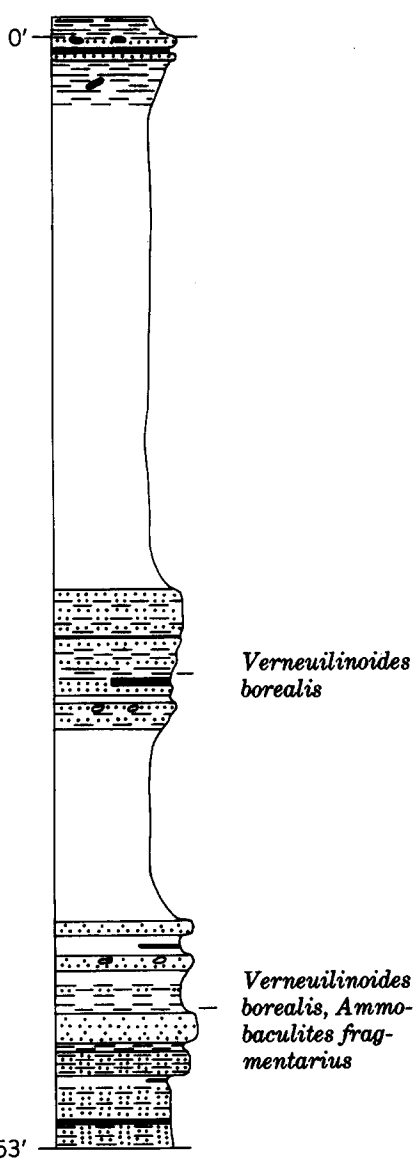
INDEX MAP SHOWING LOCATION OF SECTIONS AND TEST WELLS



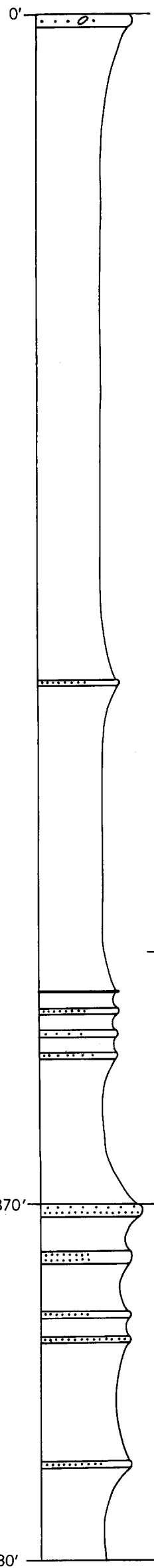
EXPLANATION



1  
Colville River at Aupuk Anticline  
Measured by Chapman and  
Thurrell, 1946, and Eberlein  
and Reynolds, 1950

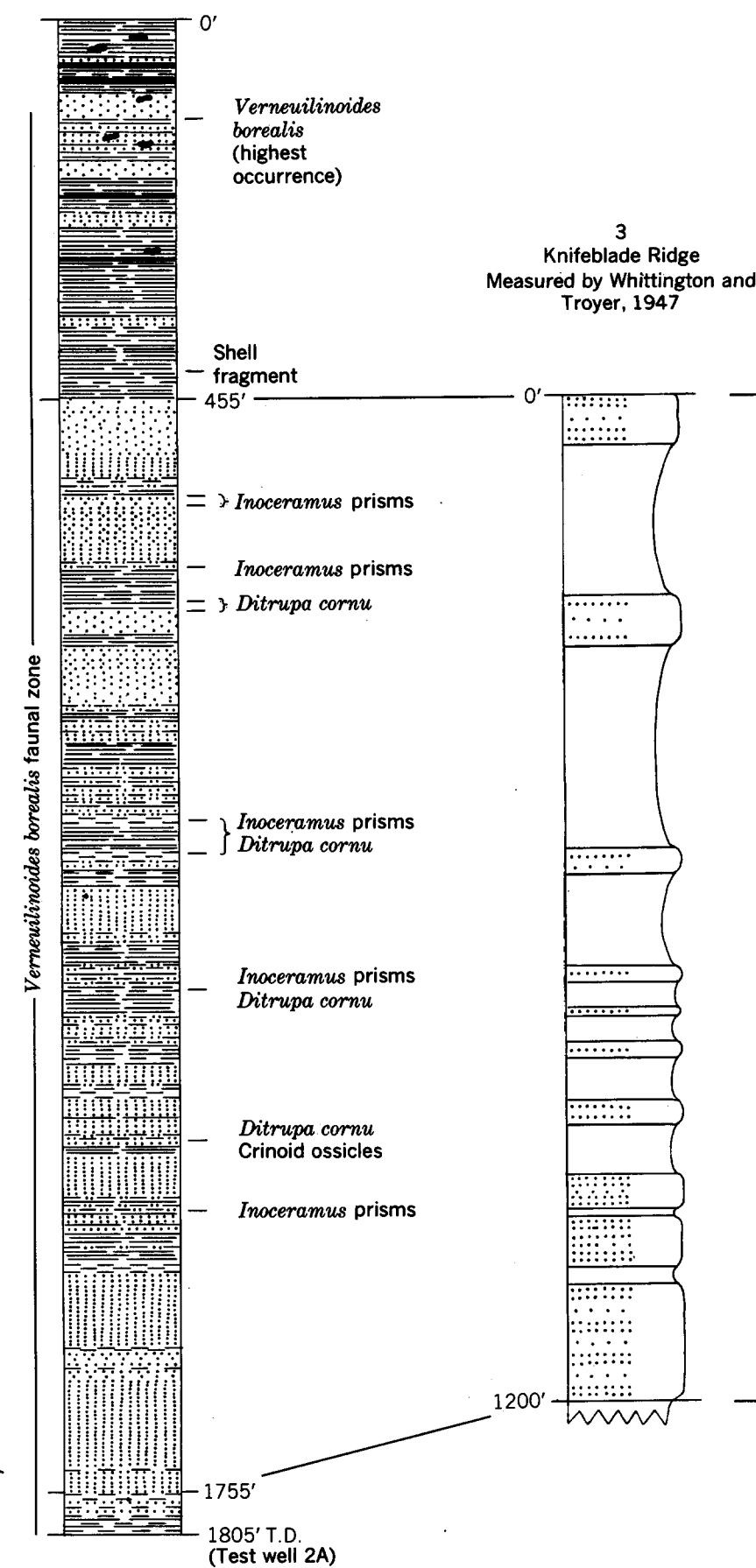


2  
South of Knifblade Ridge  
Measured by Whittington 1951

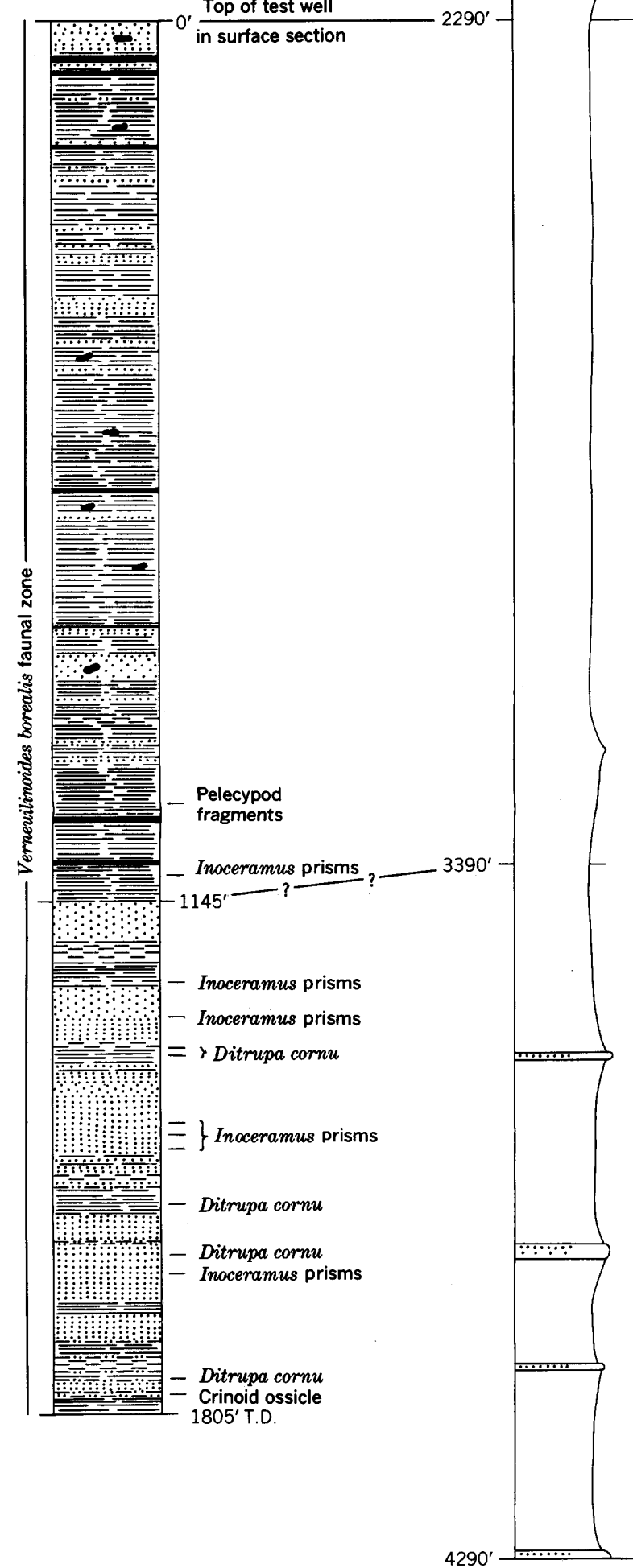


Composite of Knifblade test  
wells 2A and 2  
Modified from Robinson (1959a)  
and Bergquist (1959a); corre-  
lations by Whittington

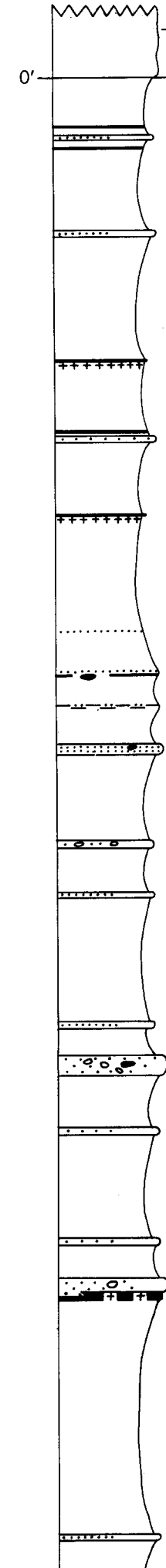
Top of test well 2A  
Correlated with surface section



3  
Knifblade Ridge  
Measured by Whittington and  
Troyer, 1947



4  
September Creek to Knifblade  
Ridge  
Measured by Whittington and  
Troyer, 1947, and Whittington,  
1951



MEMBER	FORMATION	GROUP	SERIES
	Ninuluk Formation		UPPER CRETACEOUS
Kilik Tongue	Chandler Formation	Nanusuk Group	LOWER CRETACEOUS
	Grandstand Formation		
	Torok Formation		

CORRELATED COLUMNAR SECTIONS OF LOWER CRETACEOUS ROCKS IN THE UMIAT-MAYBE CREEK REGION, ALASKA