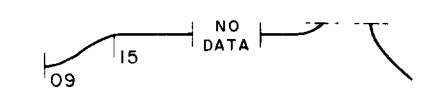


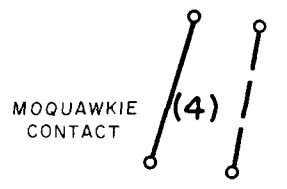
EXPLANATION



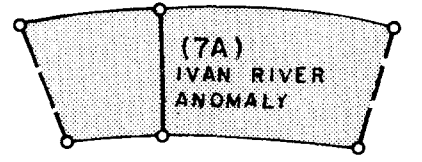
Vertical scale, in gammas, datum arbitrary



Aeromagnetic profile and map location points.
Profile broken where the data are incomplete



MOQUAWKIE CONTACT
Aeromagnetic trend line or contact
Dashed where projected



Area of aeromagnetic anomaly

Aeromagnetic survey flown 1954 and 1958 by J. L. Meuschke, J. R. Henderson, W. J. Dempsey, and G. E. Andreasen at barometric elevation of 2500 feet

TOTAL INTENSITY AEROMAGNETIC PROFILES OF THE NORTHERN COOK INLET AREA, ALASKA
FLIGHT LINES 25 TO 95

PROFILES NOT ADJUSTED TO A COMMON DATUM
POSITION OF FLIGHT LINES AND MAP LOCATION POINTS SHOWN ON PLATE 18

SCALE 1:500,000

