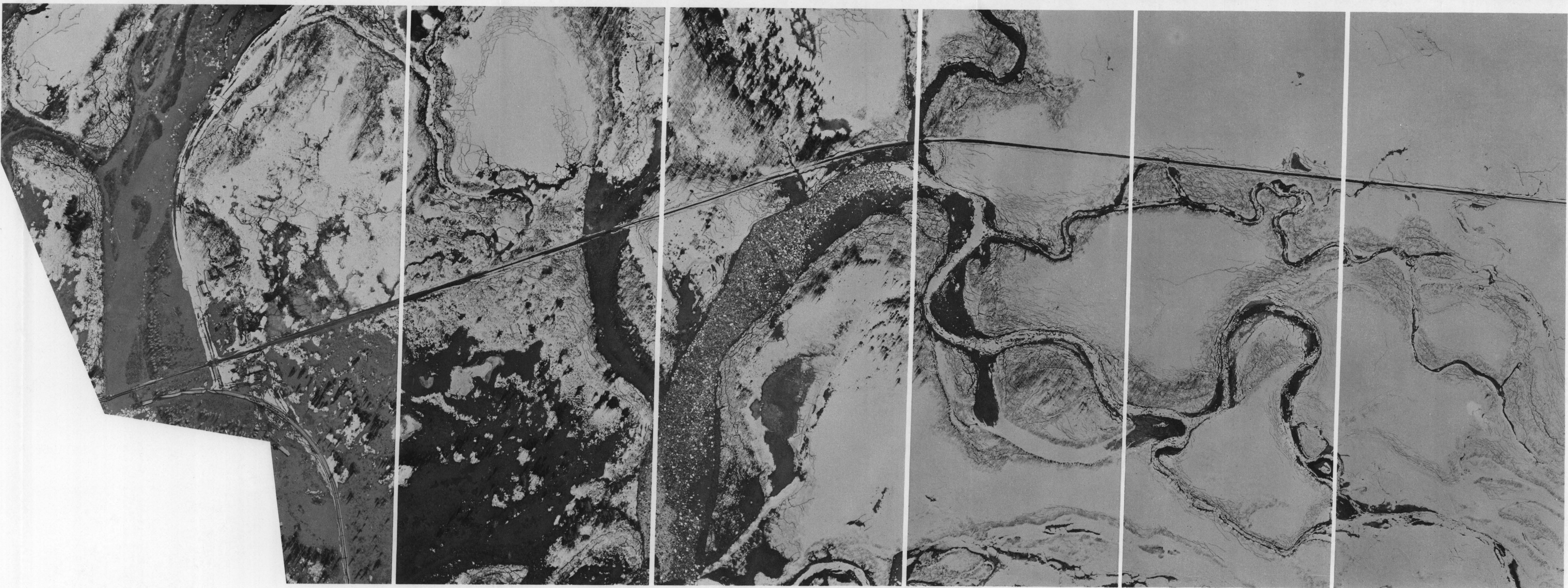
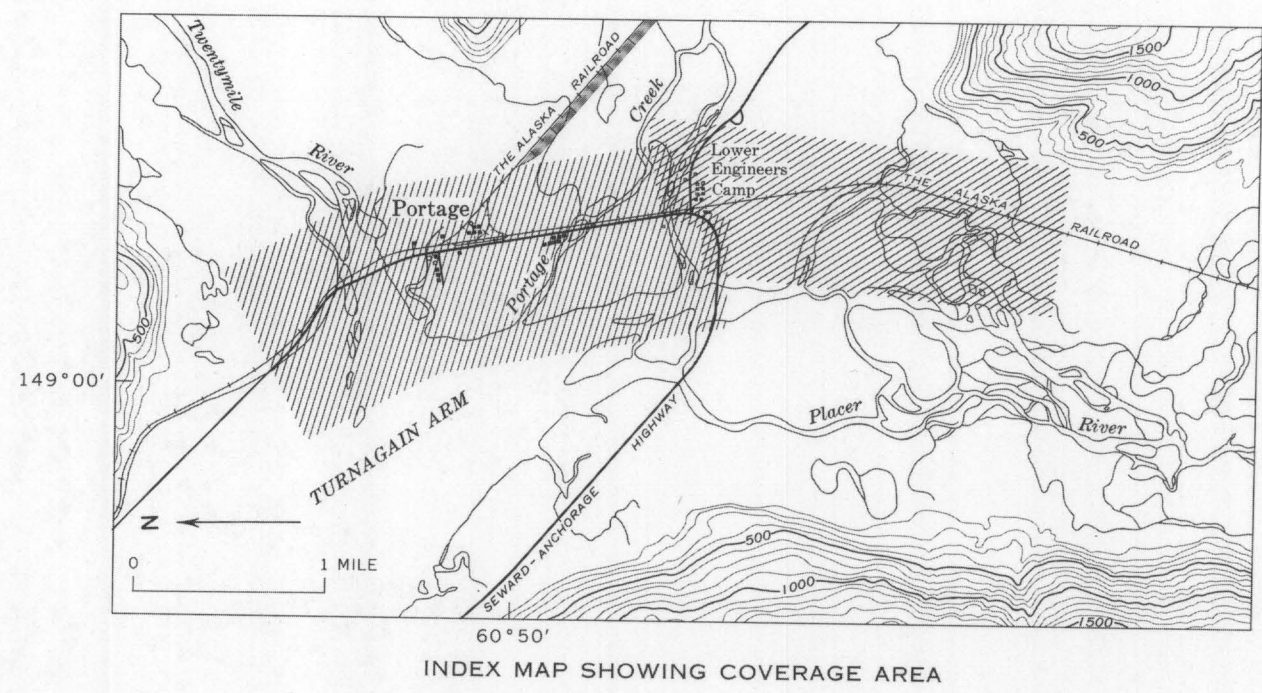



Photographs from U. S. Army Mohawk



Photographs by Air Photo Tech, Anchorage



SCALE 1:4800
0 400 800 1200 1600 2000 FEET
0 100 200 300 400 500 METERS

INTERIOR—GEOLOGICAL SURVEY, WASHINGTON, D.C.—1989—68800

MAPS AND AERIAL PHOTOGRAPHS OF GROUND CRACKING IN THE PORTAGE AREA, ALASKA,
THAT RESULTED FROM THE MARCH 27 EARTHQUAKE