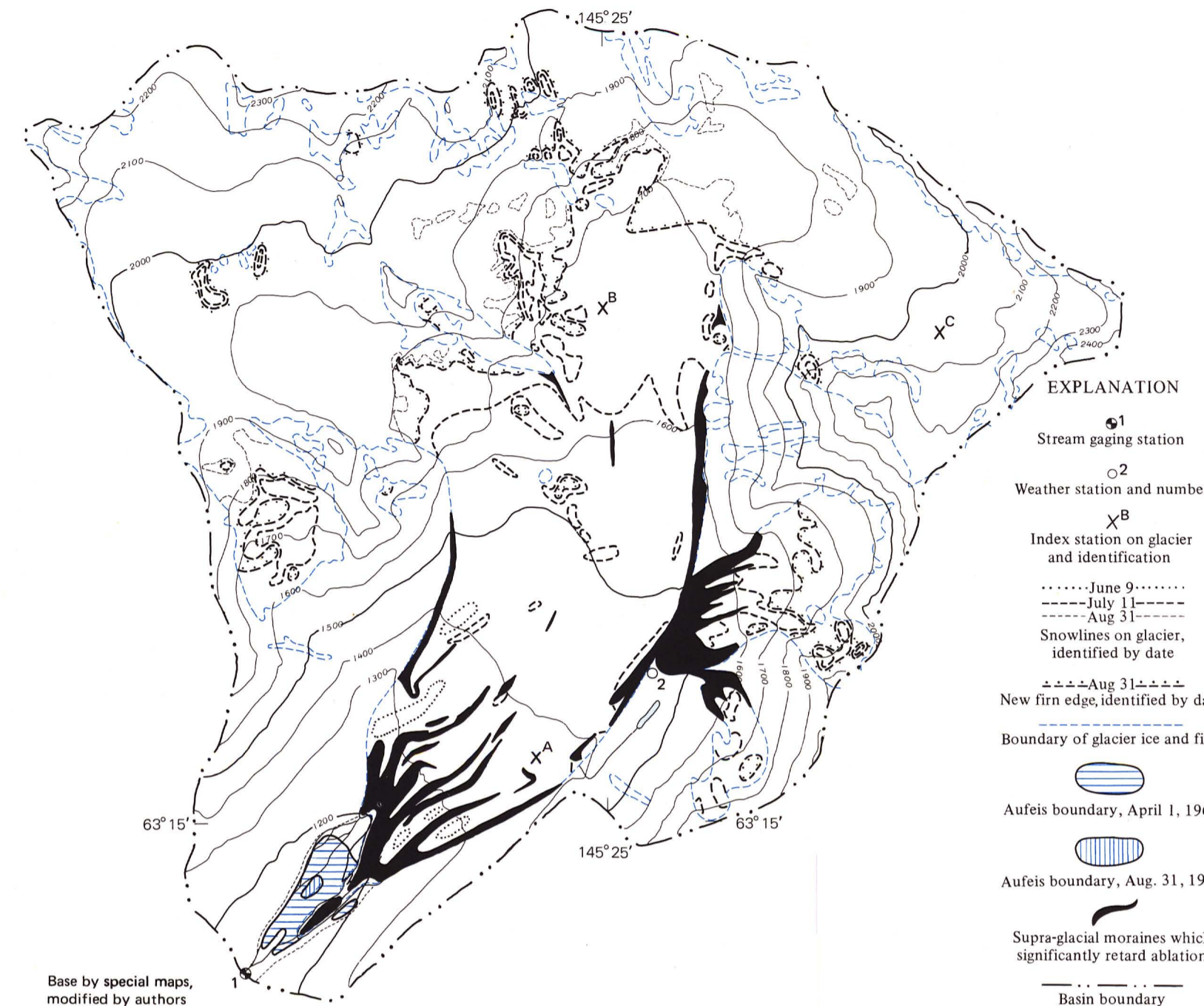
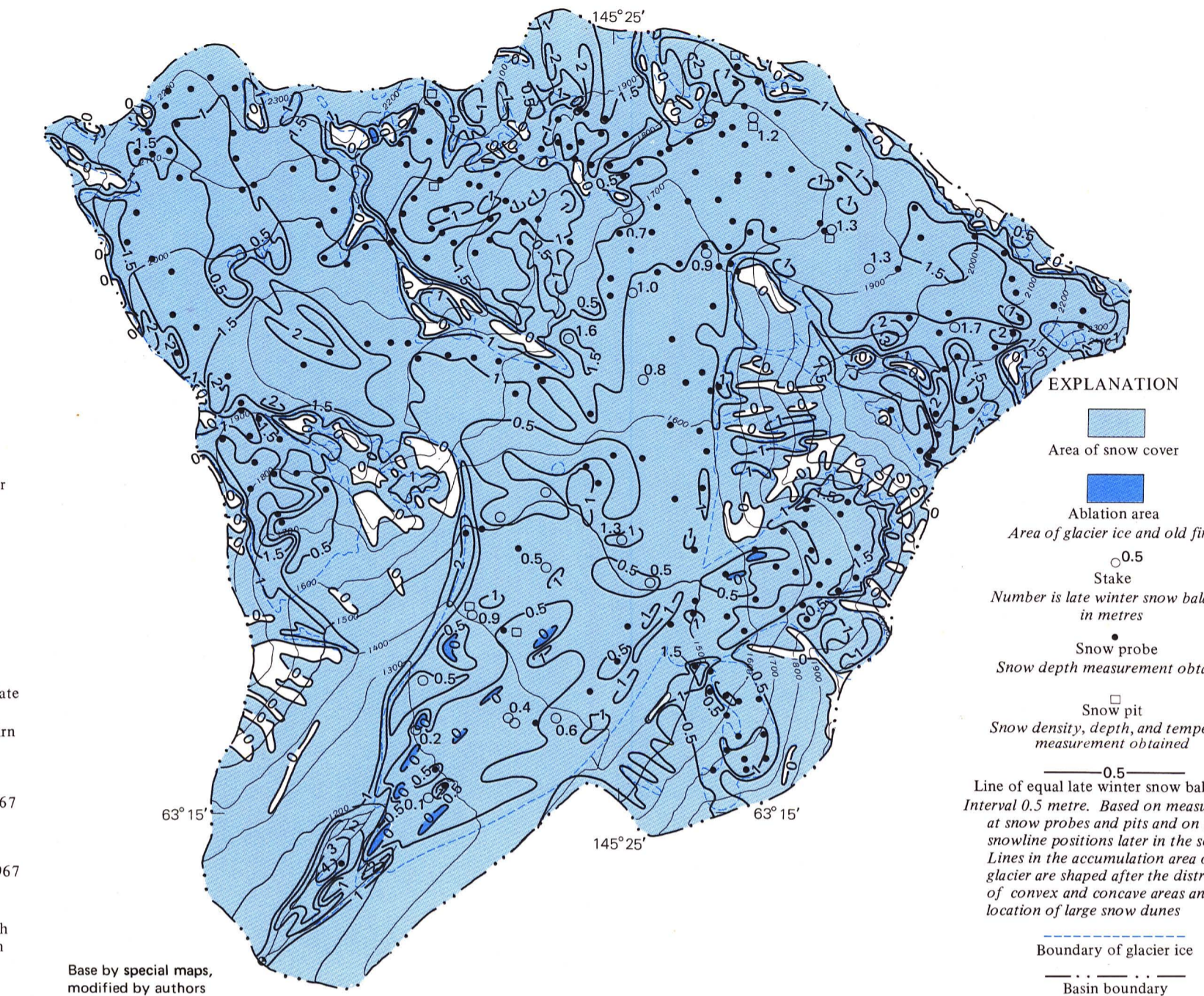


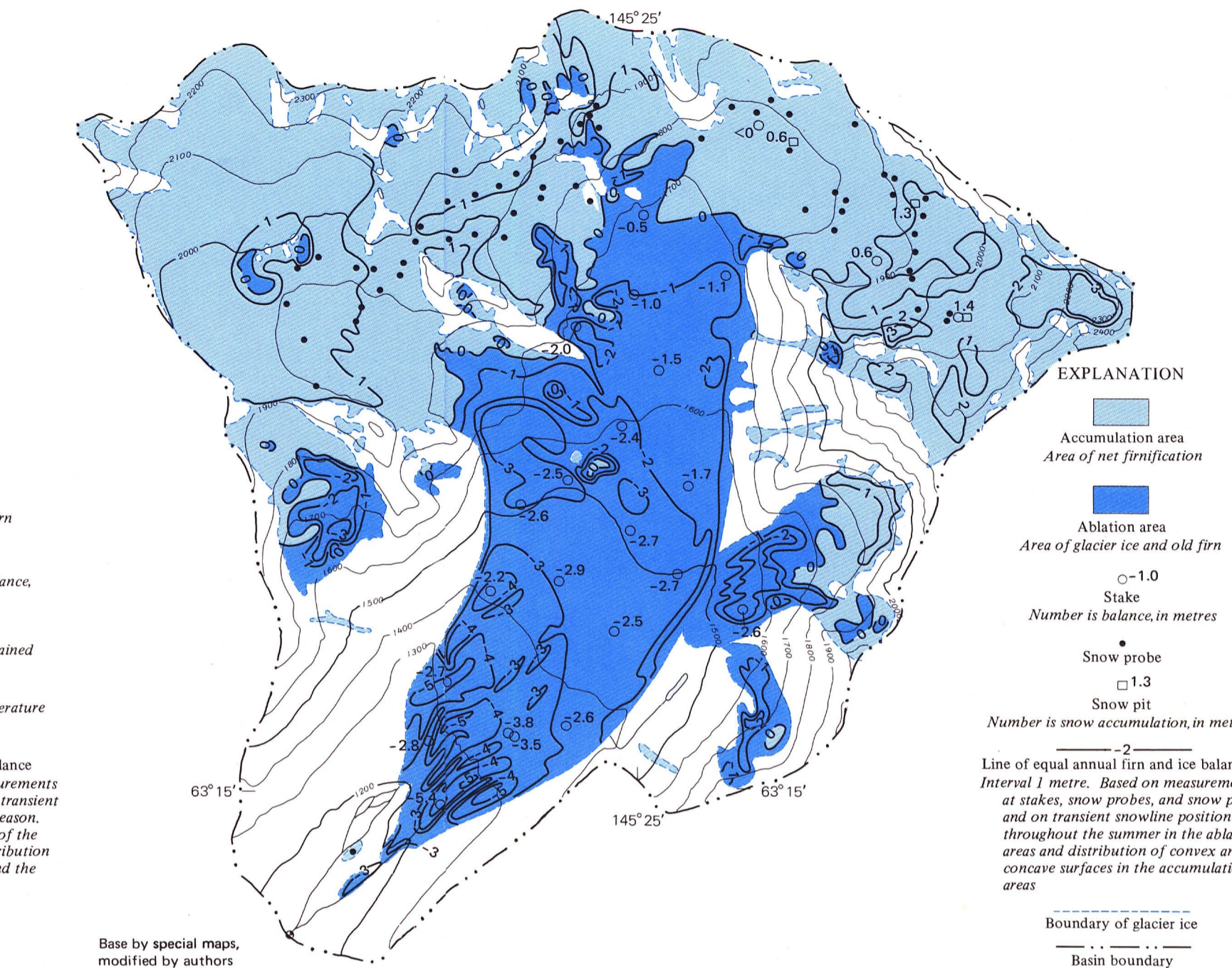
D. - PRECIPITATION, RUNOFF, AND BALANCES, GULKANA GLACIER, 1967 HYDROLOGIC YEAR



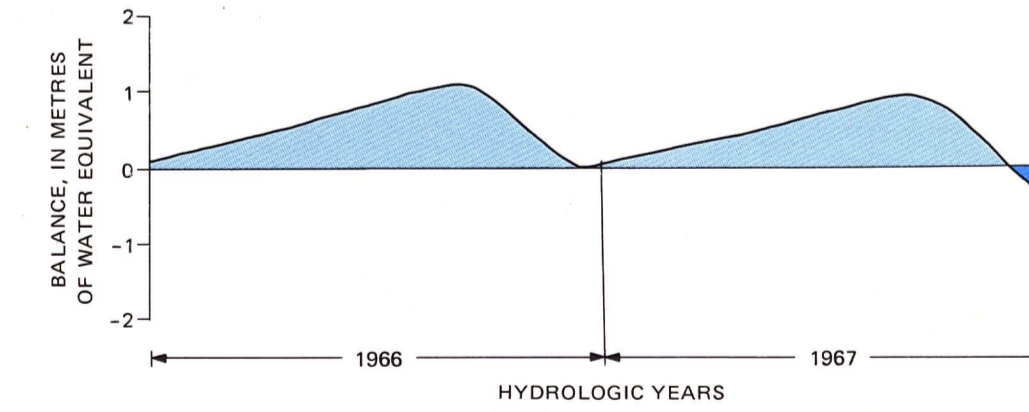
A. - INSTRUMENT LOCATIONS, SELECTED TRANSIENT SNOWLINES, AND FIRN LINES



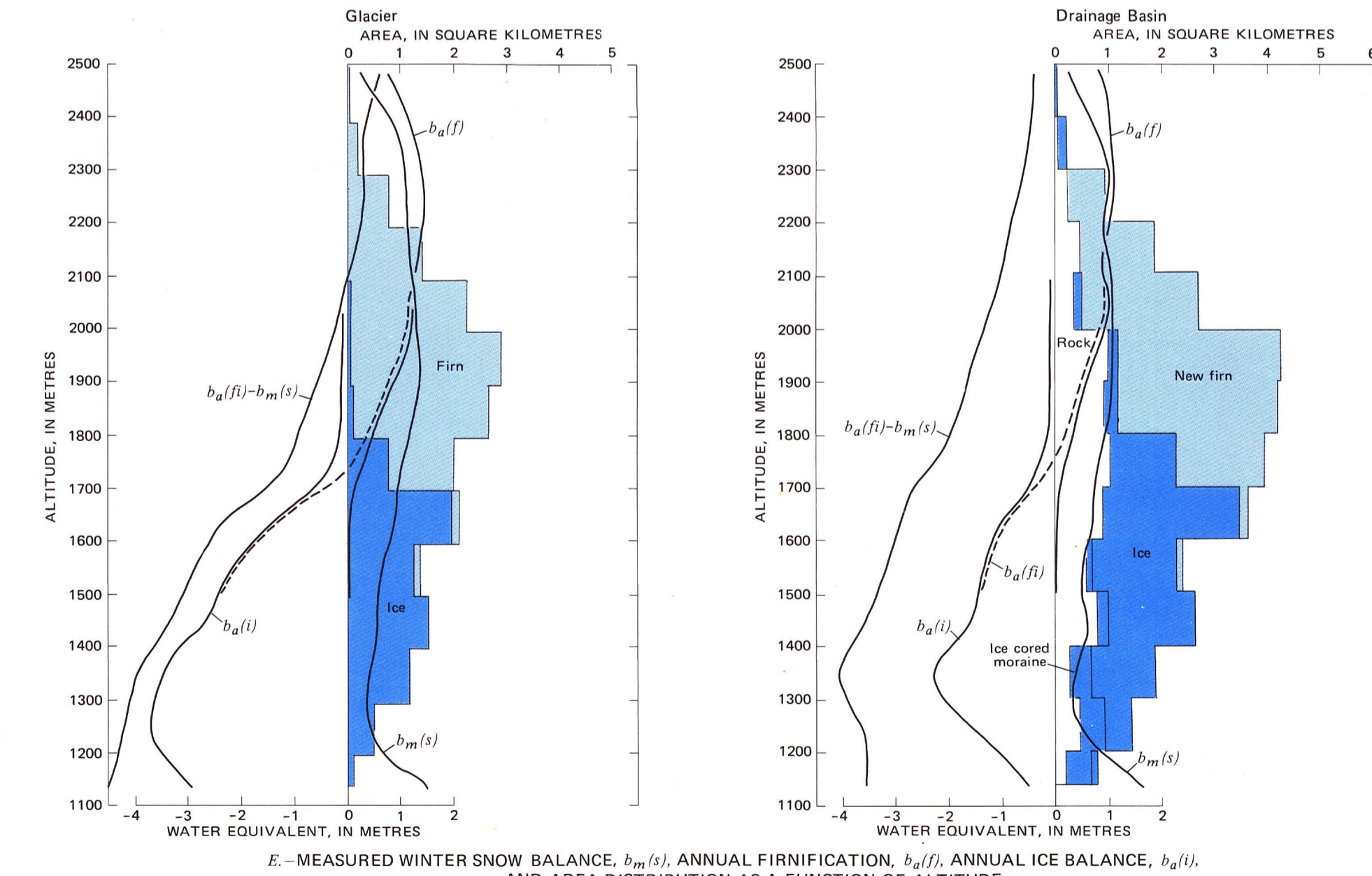
B. - MEASURED WINTER SNOW BALANCE, $b_m(s)$, APRIL 27, 1967



C. - ANNUAL FIRN AND ICE BALANCE, $b_g(f)$ SEPTEMBER 30, 1967



E. - CUMULATIVE BASIN BALANCE SINCE OCTOBER 1, 1965



F. - MEASURED WINTER SNOW BALANCE, $b_m(s)$, ANNUAL FIRNIFICATION, $b_g(f)$, ANNUAL ICE BALANCE, $b_g(i)$, AND AREA DISTRIBUTION AS A FUNCTION OF ALTITUDE

MAPS AND GRAPHS SHOWING DATA FOR 1967 HYDROLOGIC YEAR, GULKANA GLACIER, ALASKA RANGE, ALASKA