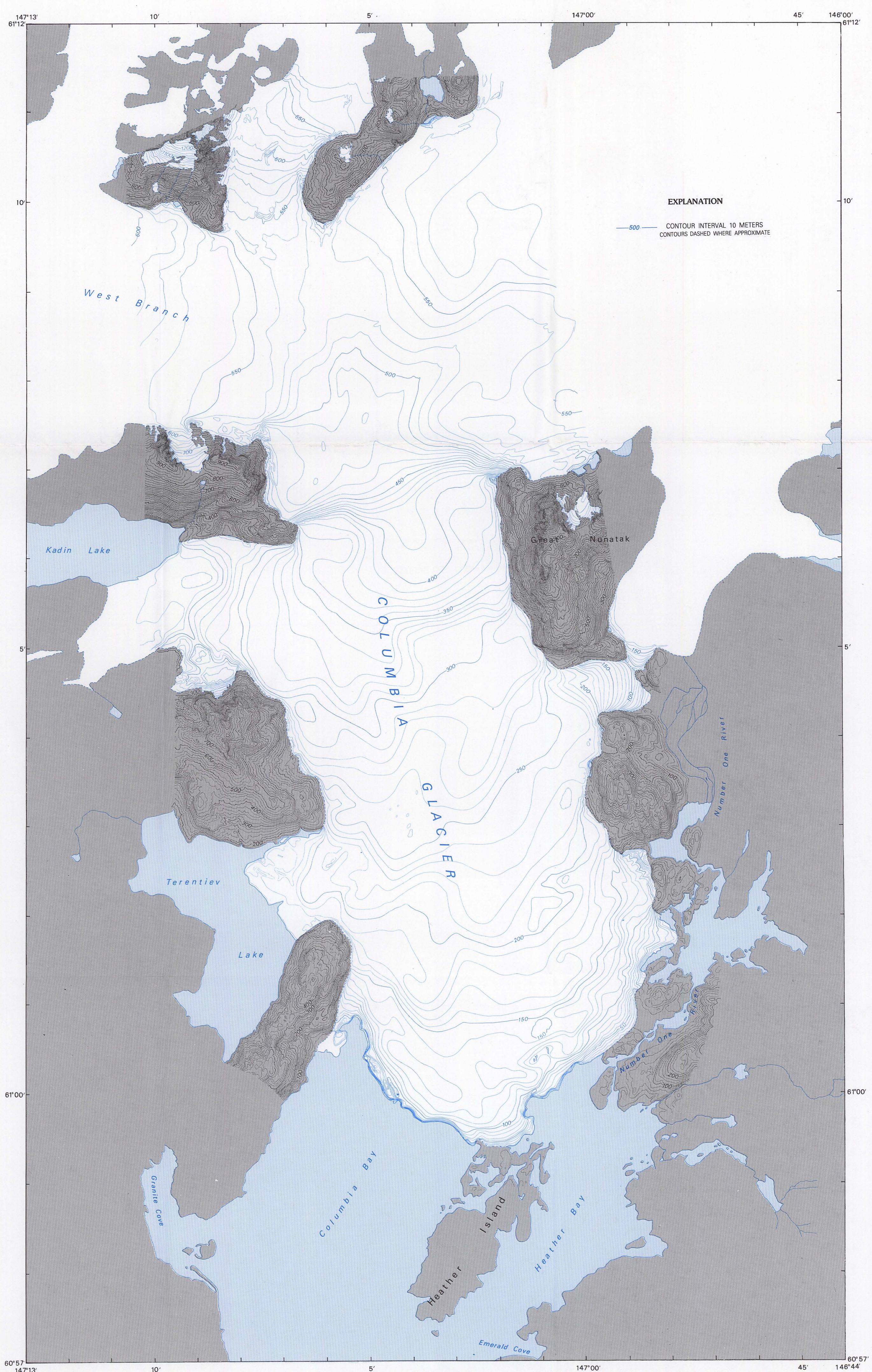
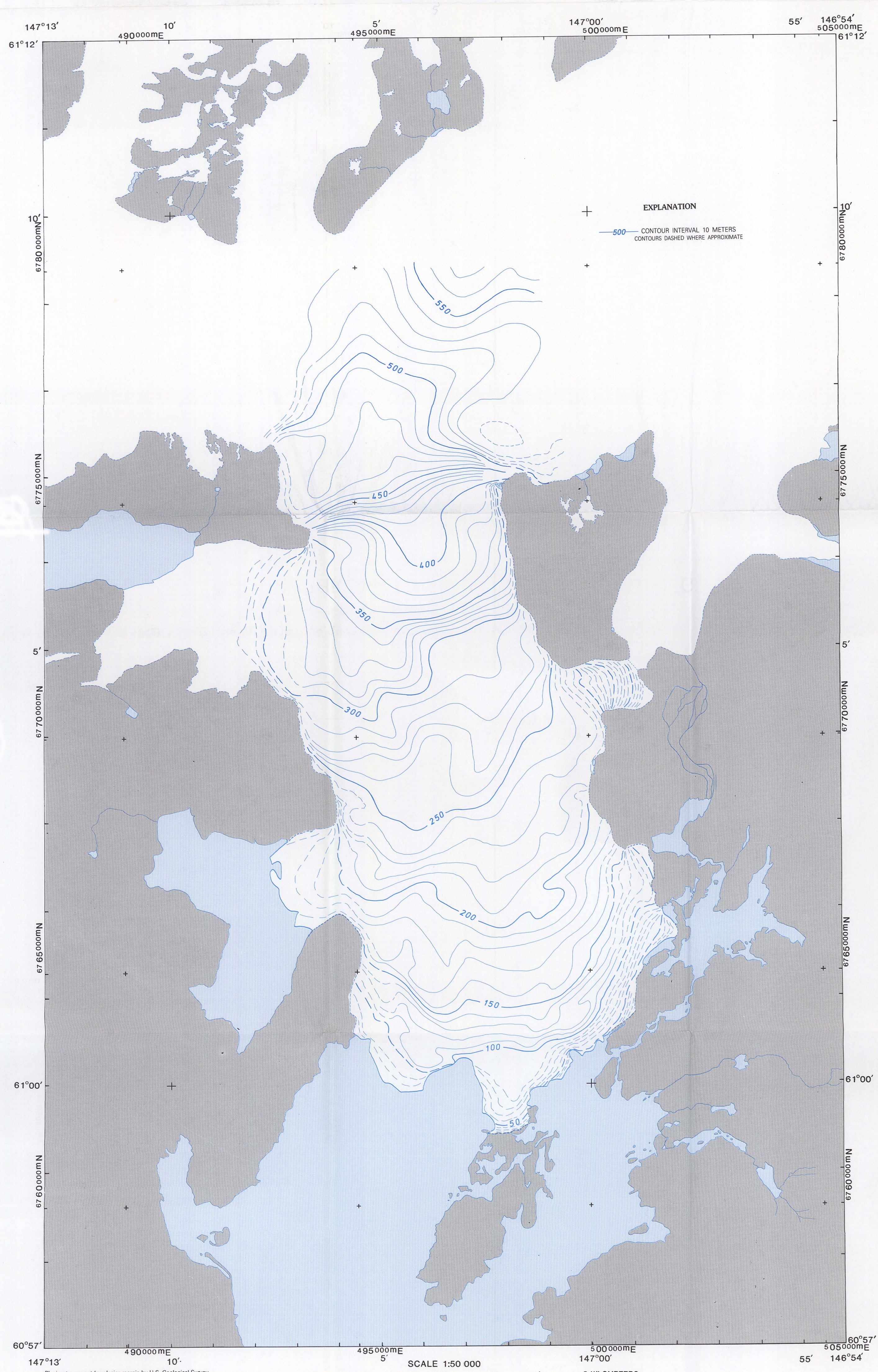


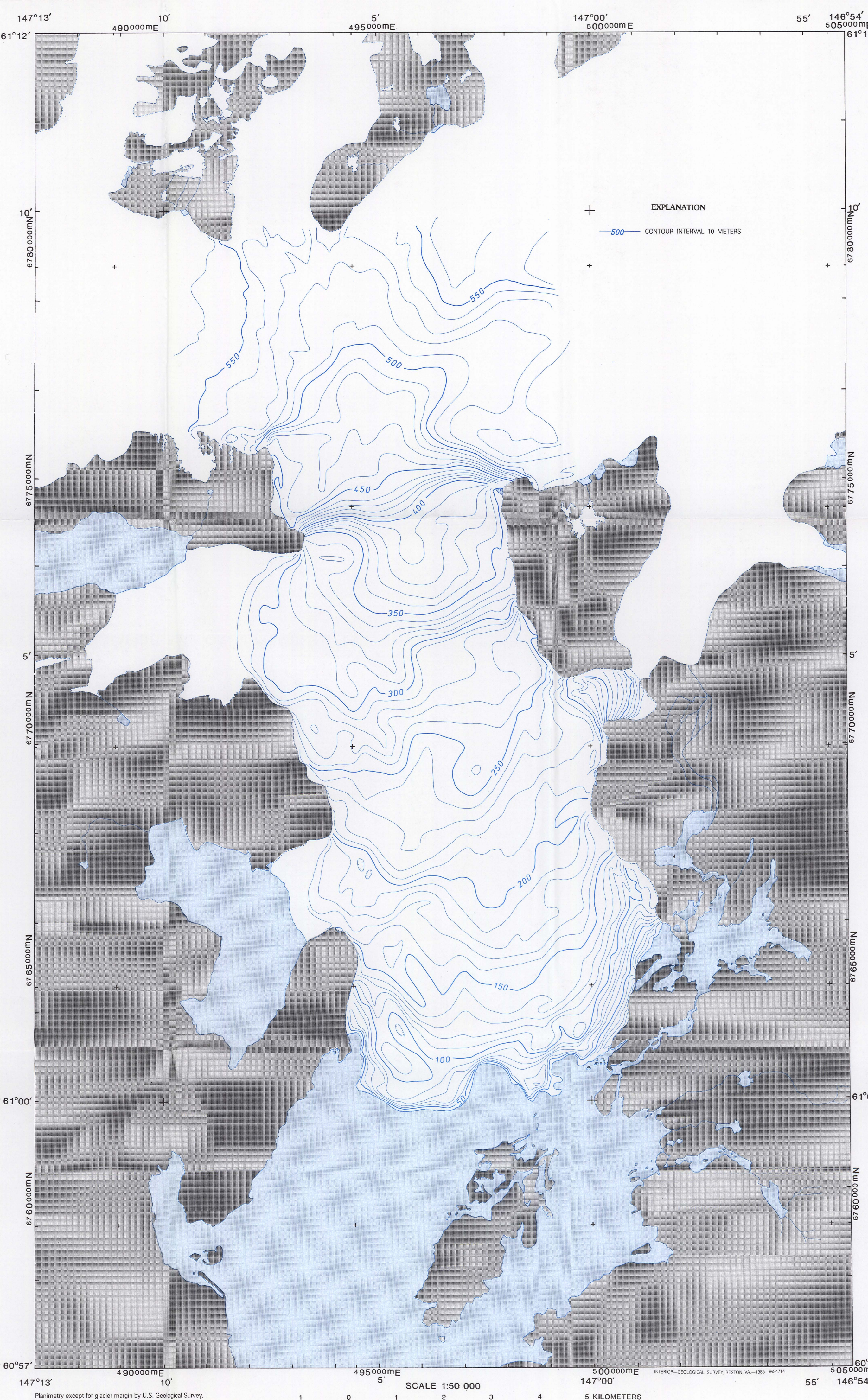
A TOPOGRAPHIC MAP, ON JULY 29, 1957



B TOPOGRAPHIC MAP, ON JULY 27, 1974



C TOPOGRAPHIC MAP, ON AUGUST 29, 1977



D TOPOGRAPHIC MAP, ON-SEPTEMBER 1, 1981