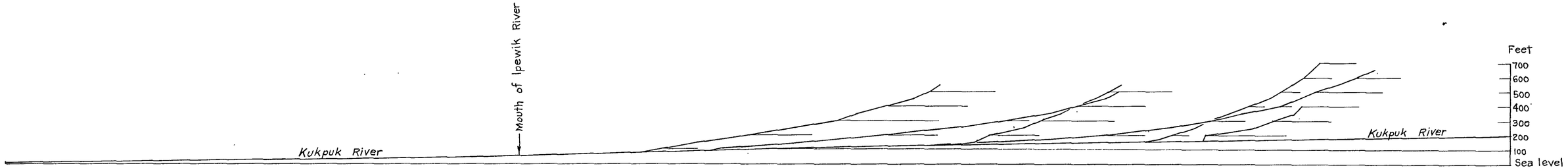


Kukpuk River and selected tributaries

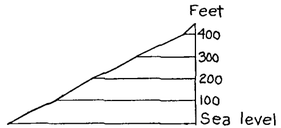


Nusoaruk Creek

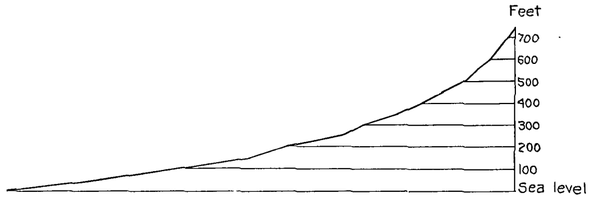


Ogotoruk Creek




Kisimulowk Creek

Plate 3.- Profiles of representative streams, vicinity of the Chariot site
(After R. H. Campbell, U. S. Geological Survey)

0 5 10 Miles

PROPERTY OF DGGS LIBRARY