

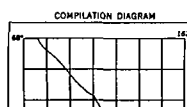
Plate 4.- Points sampled for analyses of water, sediment, and stream deposits

(C.1) Chemical analysis of water, Table 10

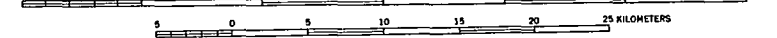
(S.3) Particle-size analysis of sediment or stream deposit, Table 7

MAPPED, EDITED AND PUBLISHED BY THE GEOLOGICAL SURVEY

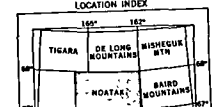
CONTROL BY USGS
ORIGINALLY COMPILED FROM USGS CHART 840
CULTURE AND ORANGE IN PART CONTROLLED FROM PHOTOGRAMMETRIC
PHOTOGRAPHS TOPOGRAPHY BY STEREOGRAMMETRIC
PROCESSED BY PHOTOGRAMMETRIC
UNIVERSAL TRANSVERSE MERCATOR PROJECTION, ZONE 3
ASTRONOMIC DATA



SCALE 1:250,000



CONTOUR INTERVAL 1000 FEET
DOTTED LINES REPRESENT HALF-INTERVAL CONTOURS
DEPTH CURVES IN FEET BELOW SEA LEVEL
1954 MAGNETIC DECLINATION AT POINT HOPE, ALASKA 11° 15' EAST
MAGNETIC DECLINATION AT POINT HOPE, ALASKA 11° 15' EAST
MAGNETIC DECLINATION AT POINT HOPE, ALASKA 11° 15' EAST



ROAD CLASSIFICATION
ALL WEATHER ROADS DRY WEATHER ROADS
ROAD SURFACE NONE IMPROVED DIRT NONE
OTHER NONE UNIMPROVED DIRT NONE
TRAILS